DOCUMENTS DEPT.
NOV 14 1994
SAN FRANCISCO
PUBLIC LIBRARY

Existing Land Use in 1990: Data for Bay Area Counties and Cities

ABAG DEPOSITORY
LIBRARY COPY
REFERENCE ONLY
ABAG
ASSOCIATION OF BAY
AREA GOVERNMENTS
P.O. Box 2050
Oakland, CA 94604-2050
(415) 464-7900

Association of Bay Area Governments

1994

5/S

GOVERNMENT INFORMATION CENTER
SAN FRANCISCO PUBLIC LIBRARY

SAN FRANCISCO
PUBLIC LIBRARY

REFERENCE
BOOK

Not to be taken from the Library

SAN FRANCISCO PUBLIC LIBRARY
3 1223 05882 5234

Existing Land Use in 1990: Data for Bay Area Counties and Cities

1994

ASSOCIATION OF BAY AREA GOVERNMENTS
Mailing Address: P.O. Box 2050 Oakland, CA 94604-2050
Location: Joseph P. Bort MetroCenter • Eighth and Oak Streets • Oakland
Phone: (510) 464-7900 • FAX: (510) 464-7970

Publication Number: P94001EQK

CREDITS

ABAG Report Author:

Jeanne B. Perkins -- Earthquake Program Manager

Support:

Roberta Moreland -- Coordinator for 1985 compilation
Bruce McGregor -- Research assistance for 1990 update
Fred Parkinson -- Database programming
Paul Wilson -- President, Mapframe Corp. -- GIS software and support

ABAG Management:

Revan A.F. Tranter -- Executive Director
Eugene Y. Leong -- Associate Executive Director
Gary Binger -- Planning Director

TABLE OF CONTENTS

	page
INTRODUCTION	1
BACKGROUND	1
The Land Use Data (LUDA) Project of USGS	1
The LUDA and San Mateo Mapping Efforts in the Late 1970s	1
ABAG's Land Use Mapping Work in Correcting and Updating the LUDA Maps to 1985	1
ABAG's Work in Identifying 1985 to 1990 Change and Updating the Land Use Maps	2
Development of Digital Data	2
1985 TO 1990 LAND USE CHANGE	3
THE LAND USE CLASSIFICATION SYSTEM	4
MAP USES	4
REFERENCES	5
DESCRIPTION OF LAND USE CLASSIFICATION CATEGORIES	6
Category 1 - Urban and Built-Up	6
Category 2 - Agricultural Land	11
Category 3 - Rangeland	12
Category 4 - Forest Land	12
Category 5 - Water	13
Category 6 - Wetlands	14
Category 7 - Sparsely Vegetated Land	15
Tundra (Category 8) and Perennial Snow or Ice (Category 9)	16
LISTING OF 1990 LAND USE AREAS BY JURISDICTION	
Nine-County Bay Area Totals	17
Alameda County	Ala-1
Contra Costa County	Cco-1
Marin County	Mar-1
Napa County	Nap-1
San Francisco	SFr-1
San Mateo County	SMa-1
Santa Clara County	SCl-1
Solano County	Sol-1
Sonoma County	Son-1

LIST OF COLOR MAP PLATES

BAY AREA LAND USE	Following page 18
ALAMEDA COUNTY LAND USE	Following page Ala-2
CONTRA COSTA COUNTY LAND USE	Following page CCo-2
MARIN COUNTY LAND USE	Following page Mar-2
NAPA COUNTY LAND USE	Following page Nap-2
SAN FRANCISCO LAND USE	Following page SFr-2
SAN MATEO COUNTY LAND USE	Following page SMa-2
SANTA CLARA LAND USE	Following page SCl-2
SOLANO COUNTY LAND USE	Following page Sol-2
SONOMA COUNTY LAND USE	Following page Son-2

3 1223 05882 5234

INTRODUCTION

Knowledge about existing land use and land cover is important for a number of different planning functions, including estimating potential for future urban development and redevelopment, environmental quality analysis (such as surface runoff, wetlands inventories and air quality analyses), and hazard impact work (such as the impact of wildland fires, various toxic gas releases or a major earthquake).

BACKGROUND

Although land use maps of the Bay Area have existed for decades, the effort to create a systematic and routinely updated map of the region began in the mid-1970s.

THE LAND USE DATA (LUDA) PROJECT OF USGS

In the 1970s, a land use classification system was developed by the U.S. Geological Survey for use with remote-sensing techniques and to initiate a nationwide land use mapping program. This project resulted in the preparation of a series of LUDA (**L**and **U**se **DA**ta) maps for the entire country. The Bay Area map sheets, ranging in scale form 1:100,000 to 1:250,000, are based on aerial photography from the mid-1970s.

THE LUDA AND SAN MATEO MAPPING EFFORTS IN THE LATE 1970S

San Mateo County was one of the early beneficiaries of land use mapping, both in terms of the efforts made by Survey personnel and ABAG (Napier and others, 1992).

A joint U.S. Geological Survey/San Mateo County project produced a series of land use maps that were compatible with the LUDA maps for the mid-1970s at a scale of 1:24,000. These maps for San Mateo County were digitized by ABAG in 1979.

ABAG'S LAND USE MAPPING WORK IN CORRECTING AND UPDATING THE LUDA MAPS TO 1985

ABAG's efforts to update the regional and San Mateo County LUDA maps began in 1984, in conjunction with a number of different programs, including population projections efforts, earthquake hazard vulnerability analyses, air quality modeling, and work on the San Francisco Estuary Project.

ABAG staff drafted the ***urban*** data from the USGS LUDA maps onto mylar overlays registered to 1:24,000 USGS 7.5' quadrangle base maps. The urban areas were updated to a consistent date of March 1985 based on (a) data from ABAG's population and employment projections staff, particularly the "Local Policy Survey" conducted in 1985, (b) interviews with local government planning and building department staff members, and (c) selected field checking, particularly in the areas of strip commercial development.

The resulting urban land use maps for the nine Bay Area counties were digitized by ABAG in 1985 and 1986.

Finally, the original LUDA maps, obtained from USGS in digital form in 1989, were used as the source of the non-urban mapping for all of the Bay Area counties, except San Mateo, where the more detailed mapping was available.

Each time a new use of the map data occurs, some minor revisions and corrections to this 1985 file have been made. For example, when ABAG last updated these files, a significant revision and improvement on the way in which critical facilities are mapped was added.

ABAG'S WORK IN IDENTIFYING 1985 TO 1990 CHANGE AND UPDATING THE LAND USE MAPS

Due to time and manpower constraints, ABAG staff were not able to consult with each city government concerning the changes in each of their spheres of influence as had been done in 1985. In order to determine areas of highest growth, population data from the 1980 and 1990 census were compared. Once the changes in population in each Bay Area census tract had been determined, areas of significant population growth and decline were identified.

This process was made more complex because of difficulties in changing from 1980 to 1990 census tract boundaries. Late 1989 and early 1990 air photographs shot from medium altitude (with a scale of 1:3,000) were used to pinpoint and identify land use changes in these areas of highest growth. While the use of air photos greatly speeded up what would have been a long and laborious task, it is often difficult to distinguish between different uses with similar patterns of development (such as light industrial and retail repair shops). In addition, while large changes were easily identified, small changes were more problematical. Again, USGS 7.5' quadrangles were used as base maps.

ABAG anticipates updating the map to 1995 by 1997.

DEVELOPMENT OF DIGITAL DATA

In 1975, ABAG began the development of a series of computer-based map files to provide information for use in its environmental, earthquake safety and other planning programs. The system of files and software are ABAG's in-house geographic information system (GIS) called BASIS, for Bay Area Spatial Information System.

The technique used to convert the hard-copy maps to digital form is commonly referred to as chain or arc digitizing. The chain data were converted to a system of grid cells, each with an area of one hectare (2.5 acres), using a Universal Transverse Mercator (UTM) grid base.

Some details of the 1:24,000 scale mapping are lost in this process.

1985 TO 1990 LAND USE CHANGE

One of the benefits of keeping the same land use mapping system has been the potential to identify areas of significant change.

There was an explosion of growth in industrial land use in the Milpitas area. Land which in 1985 was classified as "Marsh" or "Sparsely Vegetated" now is utilized mostly by "Light Industry."

East of Fremont is an area that was once used as a golf course. It is now one of the few areas surrounding the Bay which is, for the most part, being allowed to revert into "Marsh." The current owner is now in final negotiations with the city and federal officials on an arrangement that would allow him to fill and build on one section of the land and then sell the rest to park officials.

The largest share of new homes were built inland on the East Bay. For example, Blackhawk experienced significant growth. Where there was once only a few hundred Dwelling Units (DUs), there are now thousands of DUs and a golf course.

In urban areas such as San Francisco, San Jose, and Oakland, growth can usually be attributed to the densification and infill of previously existing residential and commercial areas. There was one major exception to this in San Francisco at First and Embarcadero. In this area, land use has changed from "Infrastructure" to "Mixed Housing/Commercial."

For the most part, main routes of vehicular thoroughfare were unchanged. The exceptions are those areas that were damaged in 1989 by the Loma Prieta earthquake, and the new section of Interstate 580 that leads to the Richmond-San Rafael Bridge. In general, the just-completed section of Interstate 580 was constructed on railway thoroughfare.

The old site of Marine World-Africa USA near Redwood City had not been completely redeveloped by 1990. The development that has occurred has been in "Office," not "Residential." The new site of this recreational area is adjacent to the Solano County Fairgrounds in Vallejo.

THE LAND USE CLASSIFICATION SYSTEM

In 1976, the U.S. Geological Survey published a numerical land-use classification system designed to meet the varied needs of federal, state, regional, county and local governments (Anderson and others, 1976).

In this "nested" classification system, four levels of numerical subdivision are used to express various levels of detail of map data. One digit subdivisions, such as "1, Urban or Built-Up Areas," are designed to capture data that could be obtained from satellite images and that might be of interest to federal and state agencies. Two digit subdivisions, such as "12, Commercial and Services," are designed to capture data that could be obtained from aerial photographs and that might be of interest to state or regional agencies. Three digit subdivisions, such as "123, Education," are designed to capture data that could be obtained from more detailed aerial photographs with some field checking and that might be of interest to county or regional agencies. Four digit subdivisions, such as "1231, Elementary and Secondary Schools" often require field checking and are of most interest to local governments.

In this information age, the more detailed inventory data can be successfully utilized by regional, state and federal agencies. The classification system remains a useful tool of collecting and categorizing data, however. The categories used by ABAG are included in Table 1.

MAP USES

The digital map file is currently used as one component in ABAG's land use ***Projections*** effort. In addition, the data are used by the Bay Area Air Quality Management District in modeling non-point source pollutants. The data were used in the ***Status and Trends report on Land Use and Population*** for the San Francisco Estuary Project, and have been used by others in surface runoff or non-point water pollution models. Finally, the residential data were a major component in ABAG's recent report on ***Estimates of Uninhabitable Dwelling Units in Future Earthquakes Affecting the San Francisco Bay Region***. Similar regional efforts are appropriate.

However, because the map is regional in scope and because the data shown are generalized to area averages, the map file should not be used to determine the land use at individual locations.

REFERENCES

Anderson, J.R., Hardy, E.E., Roach, J.T., and Witmer, R.E., 1976. A Land Use and Land Cover Classification System for Use With Remote Sensing Data: U.S. Geological Survey Professional Paper 964, 28 pp.

Napier, G., Perkins, J.P., Moreland, R., Mark, R., and Brabb, E.E., 1992. Map Showing Land Use and Land Cover in San Mateo County, California: U.S. Geological Survey Map I-1257-L, 1 map plate.

Perkins, J.P., 1992. Estimates of Uninhabitable Dwelling Units in Future Earthquakes Affecting the San Francisco Bay Region: ABAG, Oakland, CA, 89 pp.

Perkins, J.P., and Moreland, R., 1986. Building Stock and Earthquake Losses--The San Francisco Bay Area Example: ABAG, Oakland, CA, 68 pp.

Perkins, J.P., Potter, S., and Stone, L., 1991. Status and Trends Report on Land Use and Population: prepared by ABAG for use by the EPA's San Francisco Estuary Project: EPA-SFEP, Oakland, CA, 204 pp.

DESCRIPTION OF LAND USE CLASSIFICATION CATEGORIES

A. CATEGORY 1 -- URBAN AND BUILT-UP

Category 11 -- Residential

Residential areas are delineated to include houses, apartments, garages, sheds, lawn and streets, and can be considered a basis for gross, rather than net, residential acres. Any area of 2.5 acre (one hectare) or more where dwelling units predominate is mapped as residential.[1]

In the nine county Bay Area, ABAG has subdivided the residential areas into three categories based on density (using the metric hectare which equals 2.47 acres) and a fourth based on structural type. The dwelling unit per hectare value is determined as follows:

Residential density = (structures/hectare) x (units/structure) = units/hectare

The resulting subdivisions of residential use are:
111 -- One and Under Dwelling Units (DUs) per Hectare (approx. 2 to 5 acre lots)
112 -- Two to Eight DUs per Hectare (approx. 1/3 to 1 acre lots)
113 -- Nine and Over DUs per Hectare (less than 1/3 acre lots)
114 -- Mobile Home Parks (technically a part of 113 but listed separately)

Category 12 -- Commercial and Services

There are a number of types of these facilities, ranging from retail commercial, to military, to educational.

121 -- Retail and Wholesale
This category includes central business districts, as well as shopping centers, commercial strip development, auto salvage operations and motels.

122 -- Commercial Outdoor Recreation
This category includes intensive areas of recreation which cover a minimum of one hectare, including golf course club houses, tennis courts, amusement parks and drive-in theaters.

---

[1] *When creating a "total residential" value, it is useful to view:*

- *category 111 as 10% category 11 and 90% category 17 (urban open)*
- *category 112 as 50% category 11 and 50% category 17 (urban open)*
- *categories 113 and 114 as category 11*
- *category 1234 (university housing) as category 11*
- *category 1251 (military housing) as category 11*

123 -- Education

This category includes all public and private schools, including pre-schools and subsidiary land uses (such as parking, administrative structures, recreation areas and dormitories). Seminaries and novitiates are also included. Some churches and synagogues may be included in this category in San Mateo County. The category is further subdivided, when the information is available, into:

1231 -- Elementary and Secondary Schools
1232 -- Colleges and Universities
1233 -- Stadium
1234 -- University Housing

124 -- Hospitals, Rehabilitation Centers and Other Public Facilities

Included in this category are all hospitals, medical centers, mental health centers, sanitariums, and convalescent centers that meet the one hectare size specification.

1241 -- Hospital Trauma Centers (designated centers)
1242 -- Community Hospitals (not designated trauma certers)
1243 -- Medical Long-Term Care Facilities
1244 -- Medical Clinics (not used)
1245 -- Home Health Care Facilities (not used)
1246 -- Out-Patient Surgery Centers
1247 -- State Prisons
1248 -- State Mental Health and Developmentally Disabled Facilities
1249 -- Psychiatric Facilities

125 -- Military Installations[2]

All areas which reflect military use such as armories, national guard centers, firing ranges, barracks and arsenals have been mapped in this category. Subdivisions of these areas are:

1251 -- Military Residential
1252 -- Military Commercial/Services
1253 -- General Military Use
1254 -- Military Hospital
1255 -- Military Communications
1256 -- Military Airport
1257 -- Military Open Areas

126 -- Other Public Institutions and Facilities

This category includes government facilities of one hectare or more. Such occurrences may be libraries, post offices, police and fire stations, city and county government complexes, and state and federal facilities. Eight additional types of facilities have been included:

1261 -- Stadium (when not associated with a college or university)
1262 -- Churches and Synagogues

---

[2] ***Both categories 1257 (military open) and 1255 (military communications) can be included with category 17 (urban open) when generalizing these data. Category 1251 (military residential) can be included with category 11 (residential).***

126 -- Other Public Institutions and Facilities
This category includes government facilities of one hectare or more. Such occurrences may be libraries, post offices, police and fire stations, city and county government complexes, and state and federal facilities. Eight additional types of facilities have been included:

1261 -- Stadium (when not associated with a college or university)
1262 -- Churches and Synagogues
1263 -- Fire Station
1264 -- Police Station
1265 -- City Hall or County Government Center
1266 -- Local Government Emergency Operations Center (EOC)
1267 -- Local Jails or Rehabilitation Centers
1268 -- Convention Centers

127 -- Research Centers
Research centers are research offices and laboratories that meet the minimum size requirements.

128 -- Offices
Offices are professional centers that meet the minimum size requirements.

129 -- Hotels
In certain parts of the Bay Area, particularly in San Francisco, areas predominately composed of hotels have been mapped.

Category 13 -- Industrial

This category includes both heavy and light industry.

In the nine-county Bay Area, industrial use has been separated into these two uses based both on the type of production and the product manufactured. For example, the manufacturing of locomotives would be considered heavy industrial, whereas the manufacturing of model trains would be considered light industrial.

131 -- Heavy Industry
These industrial activities are devoted to heavy fabrication, making and assembling parts which are, in themselves, large and heavy, or to the processing of basic raw materials. Most industries in this category involve mechanical, chemical or heat processing. Although salt evaporation ponds along San Francisco Bay might be considered part of this category, they are considered a part of "63 -- Salt Evaporation Ponds" for purposes of this mapping effort.

132 -- Light Industry
These industrial activities include the design, assembly, finishing and packaging of products, rather than with processing basic raw materials. Typical industries in this category include electronics firms, small textile mills, warehousing, and assembly plants. These facilities have been mapped along with associated parking lots and grounds.

Category 14 -- Transportation, Communication and Utilities

This category includes the various infrastructure systems.

141 -- Highways
Highways and interchanges which meet a 55-yard (50-meter) minimum mapping specification have been mapped. Both paved areas and adjacent rights-of-way are included.

142 -- Railways
Railroad tracks have been mapped when they meet a 55-yard (50-meter) minimum mapping specification. Also included are switching yards, terminals, classification yards and maintenance yards.

143 -- Airports
Air strips, both public and private, are included. Also included is all land related to airport operations.

144 -- Ports
This category is characterized by port or dock facilities and associated warehouses and storage areas. This category also includes passenger terminals, slips and associated parking areas.

145 -- Power Transmission
All power transmission lines meeting a 55-yard (50-meter) minimum mapping specification have been mapped. Power substations not associated with industrial activities and covering one hectare have been mapped in this category, as well.

146 -- Sewage Treatment Plants
These facilities have been identified downstream or downhill from municipal areas, as opposed to water treatment facilities which are uphill. (Any water treatment facilities have been included as part of "Category 14.")

147 -- Covered Water Reservoirs
These facilities have been identified in certain central urban areas.

Category 15 -- Commercial and Industrial Complexes

Areas of mixed use, as well as areas of multiple uses within a single structure, have been placed in one of two categories. Mixed industrial and commercial areas have been included in this category. Mixed residential and commercial areas have been included as part of Category 16.

Category 16 – Mixed Urban and Built-Up Land

Mixed residential and commercial uses, whether in an area or within a single structure, have been placed in this category. Mixed land use is common in areas converting from residential to commercial. Also, rural centers often are too small to map separately as commercial or residential.

161 -- Transitional (mixed use of land areas)
162 -- Mixed Use In Buildings

Category 17 – Other Urban and Built-Up Land

Areas that have been affected by urban development but with minimal paving and buildings are included in this category.[3]

171 -- Extensive Recreation
Included in this category are athletic fields and playgrounds. When available, two subdivisions are shown:

1711 -- Golf Courses (the extensive, not the intensive, portion -- thus, the golf clubhouse is usually shown as Category 122)
1712 -- Racetracks

172 -- Cemeteries
Public, private and military cemeteries are included.

173 -- Parks
All leisure, ornamental, zoological and botanical parks are included when the use is apparent. However, areas of extensive tree cover may be classified as forest.

174 -- Open Space--Urban
Undeveloped urban parks, vacant lots and open areas slated for urban renewal or redevelopment are shown in this category.

175 -- Urban Vacant Land
Selected land that has been developed as an urban use and is currently vacant but is planned for redevelopment is shown in this category.

[3] *Note: for purposes of obtaining a general "urban open" total, Subdivisions 1255 (Military Communications), 1257 (Military Open), 90% of 111 (Rural Residential), and 50% of 112 (Low-Density Residential) can be included in this category.*

B. CATEGORY 2 – AGRICULTURAL LAND

Category 21 -- Cropland and Pasture

Included in this category are harvested, idle, and cultivated cropland, as well as pasture. Level III and IV categories that have been mapped in San Mateo County only:

211 -- Cropland
- 2111 -- Irrigated
- 2112 -- Non-Irrigated

212 -- Pasture

Category 22 -- Orchards, Groves, Vineyards, Nurseries and Ornamental Horticulture Areas

This land produces most of the various nut and fruit crops. Horticulture areas include greenhouses, floriculture areas, and sod farms used year after year for these purposes. Level III categories that have been mapped in San Mateo County only include:

221 -- Orchards or Groves
222 -- Vineyards and Kiwi Fruit
223 -- Greenhouses and Floriculture

Category 23 -- Confined Feeding

Included in this category are large poultry farms, as well as hog and cattle feedlots. The use is characterized by large animal populations in confined areas with many associated buildings, fences, and waste disposal areas.

Category 24 -- Farmsteads and Other Agriculture

The largest component of this land use is inactive farm land.

C. CATEGORY 3 -- RANGELAND

This division of land use includes areas where the natural vegetation is largely grasses and grass-like plants, shrub and brush, and chaparral.

Category 31 -- Herbaceous Rangeland

Category 32 -- Shrub and Brush Rangeland

Level III categories that have been mapped in San Mateo County only include:
321 -- Chaparral
322 -- Coastal Shrub

Category 33 -- Mixed Rangeland

D. CATEGORY 4 -- FOREST LAND

Category 41 -- Deciduous Forest

These areas include the forested areas in which deciduous trees (those loosing their leaves in a dormant season) predominate.

Category 42 -- Evergreen Forest

These areas include the forested areas in which evergreen trees (those which remain green throughout the year) predominate. Level III categories that have been mapped in San Mateo County only include:
421 -- Redwood and Douglas Fir
422 -- Pine
423 -- Evergreen Mix

Category 43 -- Mixed Forest

These areas include both deciduous and evergreen trees. Neither predominates.

E. CATEGORY 5 – WATER

These areas include those locations in the general land mass predominately covered by water with a minimum mapped width of approximately 55 yards (50 meters).

Category 51 – Streams and Canals

Category 52 – Lakes

Category 53 – Reservoirs

Category 54 – Bays and Estuaries

Category 55 – Sedimentation Ponds

Category 56 – Water on USGS Base Maps but Land on USGS Land Use Maps

This category includes those areas depicted as water on the USGS 7.5' quadrangle maps, but shown as land on the USGS LUDA maps. This category, along with Category 64, were created to deal with discrepancies which occur in the mapping of the land-water boundary on these two data sources.

F. CATEGORY 6 -- WETLANDS

These areas have been mapped by the U.S. Geological Survey using criteria developed in their national land use mapping program. The mapping was developed to indicate general land use patterns, not specifically to identify wetlands areas. Mapping completed by the U.S. Fish and Wildlife Service and referenced in the Wetlands Status and Trends Report of the San Francisco Estuary Project (SFEP) is a more appropriate source of this type of information, both because wetlands that are smaller in extent have been identified, and because the categories are more comprehensive. No attempt has been made to integrate the wetlands mapped by the Fish and Wildlife Service into the land use maps; by maintaining two separate sources of maps, wetlands present in areas dominated by another land use (such as industrial) can be identified. For more information on wetlands mapping, see the Wetlands Status and Trends Report.

Category 61 -- Forested Wetlands

According to USGS, "Forested Wetlands are wetlands dominated by woody vegetation. Forested Wetlands includes seasonally flooded bottomland hardwoods, mangrove swamps, shrub swamps, and wooded swamps including those around bogs" (Anderson and others, 1976). Within the land use study area, the only type of forested wetlands are those classified in the Wetlands Status and Trends Report as "Riparian Forest" or "Palustrine Wooded Vegetation."

Category 62 -- Nonforested Wetlands

According to USGS, "Nonforested Wetlands are dominated by wetland herbaceous vegetation or are nonvegetated. These wetlands include tidal and nontidal fresh, brackish, and salt marshes and nonvegetated flats and also freshwater meadows, wet prairies, and open bogs" (Anderson and others, 1976). This category includes those classified in the Wetlands Status and Trends Report as tidal and freshwater marshes, as well as seasonal and diked ponds and marshes.

Category 63 -- Salt Evaporation Ponds

Wetlands along San Francisco Bay used for the production of salt. This category includes those lands classified as "Salt Evaporators" or "Lacustrine Non-Vegetated Diked" in the Wetlands Status and Trends Report.

Category 64 -- Land on USGS Base Maps but Water on USGS Land Use Maps

This category includes those areas depicted as land on the USGS 7.5' quadrangle maps, but shown as water on the USGS LUDA maps. This category, along with Category 64, were created to deal with discrepancies which occur in the mapping of the land-water boundary on these two data sources.

G. CATEGORY 7 -- SPARSELY VEGETATED LAND

These areas have limited ability to support life and are characterized by a general absence of vegetation. The U.S. Geological Survey terms this category "Barren Land."

Category 71 -- Salt Flats

These areas are generally dry, as opposed to the salt evaporation ponds in the Bay Area, which have been mapped as Category 63.

Category 72 -- Beaches

This category includes the smooth, gently sloping areas of sand and gravel in shoreline areas.

Category 73 -- Sand Other than Beaches

This category includes non-beach sand, or dunes.

Category 74 -- Bare Exposed Rock

Included are bedrock exposures, talus slopes and other non-vegetated rock.

Category 75 -- Strip Mines, Quarries and Gravel Pits

The decision was made to include these areas of extractive mining as a subdivision of barren land rather than of urban or built-up land.

Category 76 -- Transitional Areas

These areas of sparsely vegetated land are characterized by having an urban component of use. When the information is available, they have been subdivided into:

761 -- Sanitary Land Fills
762 -- Other Transitional

Category 77 -- Mixed Sparsely Vegetated Land

This category is used when a variety of sparsely vegetated land types occur, or when the appropriate subcategory could not be identified. The U.S. Geological Survey terms this category "Mixed Barren Land."

H. TUNDRA (CATEGORY 8) AND PERENNIAL SNOW OR ICE (CATEGORY 9)

Although these categories are not present in the Bay Area, they are present in the Central Valley watershed (in portions of the Sierra Nevada, Cascade and Trinity Mountains which drain into the Central Valley and from there into San Francisco Bay). Subdivisions of these categories mapped by the U.S Geological Survey in the LUDA map set include:

Category 81 - Shrub and Brush Tundra

Category 82 - Herbaceous Tundra

Category 83 - Bare Ground

Category 84 - Wet Tundra

Category 85 - Mixed Tundra

Category 91 - Perennial Snowfields

Category 92 - Glaciers

JURISDICTION: Bay Area COUNTY: All Nine Counties	TOTAL LAND (in acres): 4,436,161 1990 URBAN LAND (in acres): 775,170 NON-URBAN LAND (in acres): 3,660,992

URBAN LAND IN 1990

	ACRES
TOTAL RESIDENTIAL LAND [excluding mixed use]:	480,056
1 unit/2-5 acre lot	16,331
1-3 units/acre	37,925
Subtotal-More than 3 units/acre:	425,800
In Mobile Home Parks	4,552
In Other Areas	421,249
TOTAL MIXED RESIDENTIAL/ COMMERCIAL:	4,534
Within a Land Area	1,451
Within a Building	225
Mixture of Above or Unknown	2,859
TOTAL MIXED COMMERCIAL/ INDUSTRIAL:	12,918
TOTAL INDUSTRIAL [excluding mixed use]:	49,763
Light Industrial	16,731
Heavy Industrial	6,822
Mixture of Above or Unknown	26,210
TOTAL MAJOR INFRASTRUCTURE:	37,258
Highways	18,453
Railways	2,103
Airports	8,713
Ports	1,223
Power Lines, Substations	1,018
Waste Water Treatment Plants	3,193
Water Fac., Other or Unknown	2,555
TOTAL MILITARY:	21,876
Residential	428
Commercial/Services	319
General Military	1,317
Hospitals	909
Communications	1,515
Airports	3,417
Open Lands	2,488
Other, Mixture or Unknown	11,483

	ACRES
TOTAL COMMERCIAL/SERVICES [excluding mixed use]:	87,609
Subtotal-Commercial:	54,945
Retail/Wholesale	6,590
Research/Office	4,777
Comm. Outdoor Recreation	2,493
Other, Mixture or Unknown	41,085
Subtotal-Education:	26,321
Educational Offices	771
Elementary/Secondary	20,158
Colleges/Universities	5,132
Stadium Facilities	111
University Housing	148
Subtotal-Hospitals and Rehabilitation Centers:	2,768
Trauma Center Hospitals	141
Community or Local Hospitals	1,332
Surgery Centers	32
State Prisons	351
State Mental Health Facilities	877
Psychiatric Facilities	35
Subtotal-Public Institutions:	3,575
Convention Centers	109
Sports Stadiums	158
Churches/Synagogues/Other	474
City Halls/County Administration	474
Local Jails	534
Local Police/Fire/Emergency	208
Other-Comm. Centers/Libraries	1,619
TOTAL URBAN OPEN:	81,155
Subtotal-Extensive Outdoor Recreation:	11,110
Golf Courses	8,945
Racetracks	712
Other	1,453
Cemeteries:	2,385
Parks:	5,619
Vacant--Cleared for Redevel.:	2,108
Vacant--Undeveloped:	29,627
Mixed Urban Open, Includ. Parks:	30,307

Source: Association of Bay Area Governments
November 1993

JURISDICTION: Bay Area COUNTY: All Nine Counties	TOTAL LAND (in acres): 4,436,161 1990 URBAN LAND (in acres): 775,170 NON-URBAN LAND (in acres): 3,660,992

NON-URBAN LAND IN 1990

	ACRES		ACRES
TOTAL AGRICULTURE:	836,327	TOTAL FOREST LAND:	1,676,156
Cropland and Pasture	670,022	Deciduous	16,677
Orchards/Groves/Vineyards	158,527	Evergreen	1,167,456
Greenhouses	173	Mixed Forest	492,023
Confined Feeding	2,110		
Farmsteads and Inactive	5,496	TOTAL SPARSELY VEGETATED:	25,303
		Beaches	477
TOTAL RANGELAND:	987,422	Other Sand	1,337
Herbaceous Range	637,303	Bare Rock	178
Shrub and Brush	282,522	Mines/Quarries	8,001
Mixed Range	67,597	Transitional--Landfills	141
		Transitional--Other	2,328
TOTAL WETLANDS [Based on U.S. Geological Survey Mapping]:	135,784	Transitional--Mixture	12,612
Forested	598	Mixed Sparsely Vegetated	230
Non-Forested	86,166		
Salt Evaporators	34,525		
Unknown	14,495		

Source: Association of Bay Area Governments
November 1993

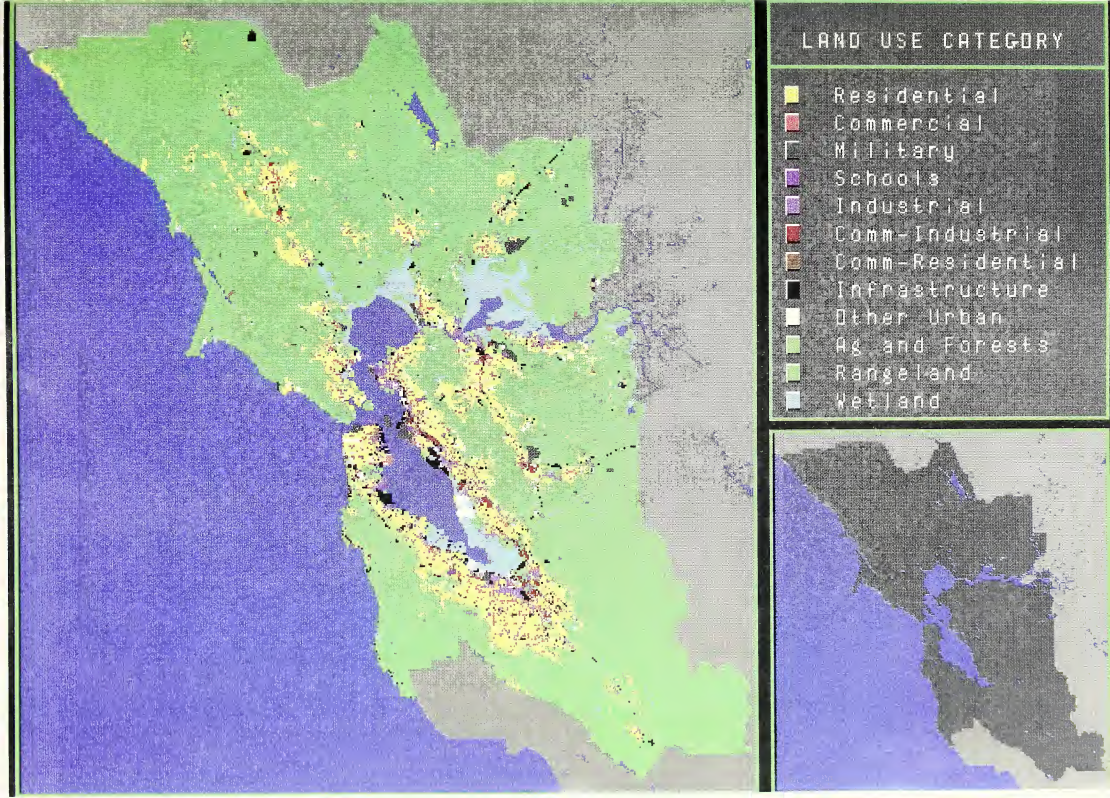
LAND USE CATEGORY
Residential
Commercial
Military
Schools
Industrial
Comm-Industrial
Comm-Residential
Infrastructure
Other Urban
Ag and Forests
Rangeland
Wetland

JURISDICTION: Alameda County COUNTY: Alameda County	TOTAL LAND (in acres): 473,313 1990 URBAN LAND (in acres): 142,681 NON-URBAN LAND (in acres): 330,632

URBAN LAND IN 1990

	ACRES
TOTAL RESIDENTIAL LAND	
[excluding mixed use]:	75,988
1 unit/2-5 acre lot	235
1-3 units/acre	0
Subtotal-More than 3 units/acre:	75,754
In Mobile Home Parks	361
In Other Areas	75,393
TOTAL MIXED RESIDENTIAL/ COMMERCIAL:	558
Within a Land Area	22
Within a Building	0
Mixture of Above or Unknown	536
TOTAL MIXED COMMERCIAL/ INDUSTRIAL:	6,279
TOTAL INDUSTRIAL	
[excluding mixed use]:	10,037
Light Industrial	1,055
Heavy Industrial	59
Mixture of Above or Unknown	8,923
TOTAL MAJOR INFRASTRUCTURE:	9,002
Highways	4,250
Railways	1,018
Airports	2,209
Ports	277
Power Lines, Substations	20
Waste Water Treatment Plants	163
Water Fac., Other or Unknown	1,065
TOTAL MILITARY:	5,043
Residential	0
Commercial/Services	0
General Military	0
Hospitals	358
Communications	0
Airports	0
Open Lands	766
Other, Mixture or Unknown	3,919

	ACRES
TOTAL COMMERCIAL/SERVICES	
[excluding mixed use]:	17,547
Subtotal-Commercial:	10,428
Retail/Wholesale	904
Research/Office	890
Comm. Outdoor Recreation	279
Other, Mixture or Unknown	8,355
Subtotal-Education:	5,881
Educational Offices	346
Elementary/Secondary	4,275
Colleges/Universities	1,260
Stadium Facilities	0
University Housing	0
Subtotal-Hospitals and Rehabilitation Centers:	306
Trauma Center Hospitals	40
Community or Local Hospitals	260
Surgery Centers	7
State Prisons	0
State Mental Health Facilities	0
Psychiatric Facilities	0
Subtotal-Public Institutions:	932
Convention Centers	3
Sports Stadiums	104
Churches/Synagogues/Other	143
City Halls/County Administration	72
Local Jails	260
Local Police/Fire/Emergency	27
Other-Comm. Centers/Libraries	324
TOTAL URBAN OPEN:	18,226
Subtotal-Extensive Outdoor Recreation:	1,507
Golf Courses	1,016
Racetracks	136
Other	356
Cemeteries:	195
Parks:	465
Vacant--Cleared for Redevel.:	272
Vacant--Undeveloped:	4,067
Mixed Urban Open, Includ. Parks:	11,720

Source: Association of Bay Area Governments
November 1993

JURISDICTION: Alameda County COUNTY: Alameda County	TOTAL LAND (in acres): 473,313 1990 URBAN LAND (in acres): 142,681 NON-URBAN LAND (in acres): 330,632

NON-URBAN LAND IN 1990

	ACRES		ACRES
TOTAL AGRICULTURE:	35,093	TOTAL FOREST LAND:	120,750
Cropland and Pasture	30,418	Deciduous	0
Orchards/Groves/Vineyards	4,356	Evergreen	31,982
Greenhouses	0	Mixed Forest	88,768
Confined Feeding	0		
Farmsteads and Inactive	319	TOTAL SPARSELY VEGETATED:	2,869
		Beaches	0
TOTAL RANGELAND:	151,203	Other Sand	0
Herbaceous Range	140,751	Bare Rock	163
Shrub and Brush	8,797	Mines/Quarries	2,024
Mixed Range	1,656	Transitional--Landfills	0
		Transitional--Other	0
TOTAL WETLANDS [Based on		Transitional--Mixture	682
U.S. Geological Survey Mapping]:	20,717	Mixed Sparsely Vegetated	0
Forested	0		
Non-Forested	4,999		
Salt Evaporators	13,531		
Unknown	2,187		

Source: Association of Bay Area Governments
November 1993

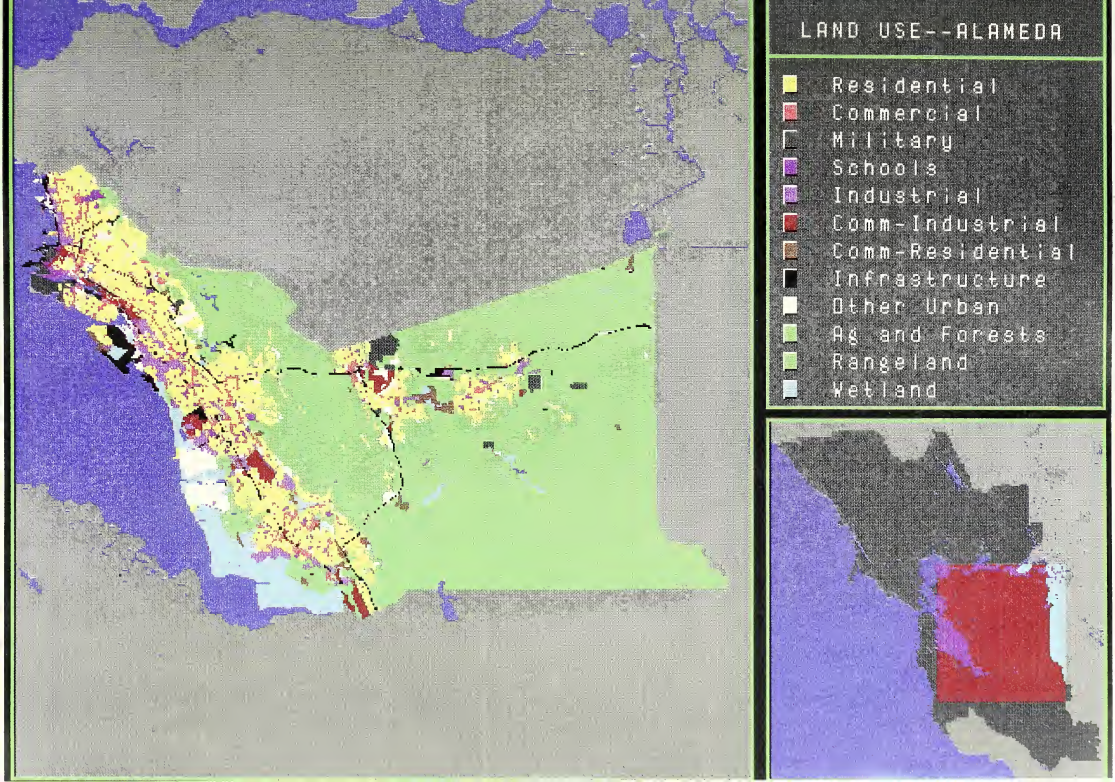
LAND USE--ALAMEDA
Residential
Commercial
Military
Schools
Industrial
Comm-Industrial
Comm-Residential
Infrastructure
Other Urban
Ag and Forests
Rangeland
Wetland

JURISDICTION: City of Alameda COUNTY: Alameda	TOTAL LAND (in acres): 6,704 1990 URBAN LAND (in acres): 6,326 NON-URBAN LAND (in acres): 378

URBAN LAND IN 1990

	ACRES
TOTAL RESIDENTIAL LAND [excluding mixed use]:	3,034
1 unit/2-5 acre lot	0
1-3 units/acre	0
Subtotal-More than 3 units/acre:	3,034
In Mobile Home Parks	0
In Other Areas	3,034
TOTAL MIXED RESIDENTIAL/ COMMERCIAL:	0
Within a Land Area	0
Within a Building	0
Mixture of Above or Unknown	0
TOTAL MIXED COMMERCIAL/ INDUSTRIAL:	0
TOTAL INDUSTRIAL [excluding mixed use]:	180
Light Industrial	146
Heavy Industrial	32
Mixture of Above or Unknown	3
TOTAL MAJOR INFRASTRUCTURE:	171
Highways	0
Railways	0
Airports	0
Ports	171
Power Lines, Substations	0
Waste Water Treatment Plants	0
Water Fac., Other or Unknown	0
TOTAL MILITARY:	1,594
Residential	0
Commercial/Services	0
General Military	0
Hospitals	0
Communications	0
Airports	0
Open Lands	0
Other, Mixture or Unknown	1,594

	ACRES
TOTAL COMMERCIAL/SERVICES [excluding mixed use]:	689
Subtotal-Commercial:	472
Retail/Wholesale	119
Research/Office	25
Comm. Outdoor Recreation	10
Other, Mixture or Unknown	319
Subtotal-Education:	185
Educational Offices	0
Elementary/Secondary	129
Colleges/Universities	57
Stadium Facilities	0
University Housing	0
Subtotal-Hospitals and Rehabilitation Centers:	5
Trauma Center Hospitals	0
Community or Local Hospitals	5
Surgery Centers	0
State Prisons	0
State Mental Health Facilities	0
Psychiatric Facilities	0
Subtotal-Public Institutions:	27
Convention Centers	0
Sports Stadiums	0
Churches/Synagogues/Other	15
City Halls/County Administration	3
Local Jails	0
Local Police/Fire/Emergency	0
Other-Comm. Centers/Libraries	10
TOTAL URBAN OPEN:	657
Subtotal-Extensive Outdoor Recreation:	410
Golf Courses	410
Racetracks	0
Other	0
Cemeteries:	0
Parks:	79
Vacant--Cleared for Redevel.:	0
Vacant--Undeveloped:	5
Mixed Urban Open, Includ. Parks:	163

Source: Association of Bay Area Governments
November 1993

JURISDICTION: City of Alameda COUNTY: Alameda	TOTAL LAND (in acres): 6,704 1990 URBAN LAND (in acres): 6,326 NON-URBAN LAND (in acres): 378

NON-URBAN LAND IN 1990

	ACRES		ACRES
TOTAL AGRICULTURE:	0	TOTAL FOREST LAND:	0
Cropland and Pasture	0	Deciduous	0
Orchards/Groves/Vineyards	0	Evergreen	0
Greenhouses	0	Mixed Forest	0
Confined Feeding	0		
Farmsteads and Inactive	0	TOTAL SPARSELY VEGETATED:	366
		Beaches	0
TOTAL RANGELAND:	0	Other Sand	0
Herbaceous Range	0	Bare Rock	0
Shrub and Brush	0	Mines/Quarries	0
Mixed Range	0	Transitional--Landfills	0
		Transitional--Other	0
TOTAL WETLANDS [Based on		Transitional--Mixture	366
U.S. Geological Survey Mapping]:	12	Mixed Sparsely Vegetated	0
Forested	0		
Non-Forested	12		
Sait Evaporators	0		
Unknown	0		

Source: Association of Bay Area Governments
November 1993

JURISDICTION: City of Albany	TOTAL LAND (in acres): 1,102
COUNTY: Alameda	1990 URBAN LAND (in acres): 1,102
	NON-URBAN LAND (in acres): 0

URBAN LAND IN 1990

	ACRES
TOTAL RESIDENTIAL LAND [excluding mixed use]:	593
1 unit/2-5 acre lot	0
1-3 units/acre	0
Subtotal-More than 3 units/acre:	593
In Mobile Home Parks	0
In Other Areas	593
TOTAL MIXED RESIDENTIAL/ COMMERCIAL:	0
Within a Land Area	0
Within a Building	0
Mixture of Above or Unknown	0
TOTAL MIXED COMMERCIAL/ INDUSTRIAL:	7
TOTAL INDUSTRIAL [excluding mixed use]:	22
Light Industrial	0
Heavy Industrial	0
Mixture of Above or Unknown	22
TOTAL MAJOR INFRASTRUCTURE:	82
Highways	59
Railways	0
Airports	0
Ports	0
Power Lines, Substations	0
Waste Water Treatment Plants	0
Water Fac., Other or Unknown	22
TOTAL MILITARY:	0
Residential	0
Commercial/Services	0
General Military	0
Hospitals	0
Communications	0
Airports	0
Open Lands	0
Other, Mixture or Unknown	0

	ACRES
TOTAL COMMERCIAL/SERVICES [excluding mixed use]:	171
Subtotal-Commercial:	131
Retail/Wholesale	99
Research/Office	17
Comm. Outdoor Recreation	0
Other, Mixture or Unknown	15
Subtotal-Education:	32
Educational Offices	5
Elementary/Secondary	27
Colleges/Universities	0
Stadium Facilities	0
University Housing	0
Subtotal-Hospitals and Rehabilitation Centers:	3
Trauma Center Hospitals	0
Community or Local Hospitals	3
Surgery Centers	0
State Prisons	0
State Mental Health Facilities	0
Psychiatric Facilities	0
Subtotal-Public Institutions:	5
Convention Centers	0
Sports Stadiums	0
Churches/Synagogues/Other	0
City Halls/County Administration	3
Local Jails	0
Local Police/Fire/Emergency	0
Other-Comm. Centers/Libraries	3
TOTAL URBAN OPEN:	227
Subtotal-Extensive Outdoor Recreation:	116
Golf Courses	0
Racetracks	116
Other	0
Cemeteries:	0
Parks:	20
Vacant--Cleared for Redevel.:	49
Vacant--Undeveloped:	0
Mixed Urban Open, Includ. Parks:	42

Source: Association of Bay Area Governments
November 1993

JURISDICTION: City of Albany COUNTY: Alameda	TOTAL LAND (in acres): 1,102 1990 URBAN LAND (in acres): 1,102 NON-URBAN LAND (in acres): 0

NON-URBAN LAND IN 1990

	ACRES		ACRES
TOTAL AGRICULTURE:	0	TOTAL FOREST LAND:	0
Cropland and Pasture	0	Deciduous	0
Orchards/Groves/Vineyards	0	Evergreen	0
Greenhouses	0	Mixed Forest	0
Confined Feeding	0		
Farmsteads and Inactive	0	TOTAL SPARSELY VEGETATED:	0
		Beaches	0
TOTAL RANGELAND:	0	Other Sand	0
Herbaceous Range	0	Bare Rock	0
Shrub and Brush	0	Mines/Quarries	0
Mixed Range	0	Transitional--Landfills	0
		Transitional--Other	0
TOTAL WETLANDS [Based on		Transitional--Mixture	0
U.S. Geological Survey Mapping]:	0	Mixed Sparsely Vegetated	0
Forested	0		
Non-Forested	0		
Salt Evaporators	0		
Unknown	0		

Source: Association of Bay Area Governments
November 1993

JURISDICTION: CDP of Ashland COUNTY: Alameda	TOTAL LAND (in acres): 1,184 1990 URBAN LAND (in acres): 1,184 NON-URBAN LAND (in acres): 0

URBAN LAND IN 1990

	ACRES
TOTAL RESIDENTIAL LAND [excluding mixed use]:	823
1 unit/2-5 acre lot	0
1-3 units/acre	0
Subtotal-More than 3 units/acre:	823
In Mobile Home Parks	0
In Other Areas	823
TOTAL MIXED RESIDENTIAL/ COMMERCIAL:	0
Within a Land Area	0
Within a Building	0
Mixture of Above or Unknown	0
TOTAL MIXED COMMERCIAL/ INDUSTRIAL:	0
TOTAL INDUSTRIAL [excluding mixed use]:	12
Light Industrial	0
Heavy Industrial	0
Mixture of Above or Unknown	12
TOTAL MAJOR INFRASTRUCTURE:	79
Highways	74
Railways	0
Airports	0
Ports	0
Power Lines, Substations	0
Waste Water Treatment Plants	0
Water Fac., Other or Unknown	5
TOTAL MILITARY:	0
Residential	0
Commercial/Services	0
General Military	0
Hospitals	0
Communications	0
Airports	0
Open Lands	0
Other, Mixture or Unknown	0

	ACRES
TOTAL COMMERCIAL/SERVICES [excluding mixed use]:	257
Subtotal-Commercial:	166
Retail/Wholesale	0
Research/Office	0
Comm. Outdoor Recreation	0
Other, Mixture or Unknown	166
Subtotal-Education:	84
Educational Offices	0
Elementary/Secondary	84
Colleges/Universities	0
Stadium Facilities	0
University Housing	0
Subtotal-Hospitals and Rehabilitation Centers:	0
Trauma Center Hospitals	0
Community or Local Hospitals	0
Surgery Centers	0
State Prisons	0
State Mental Health Facilities	0
Psychiatric Facilities	0
Subtotal-Public Institutions:	7
Convention Centers	0
Sports Stadiums	0
Churches/Synagogues/Other	7
City Halls/County Administration	0
Local Jails	0
Local Police/Fire/Emergency	0
Other-Comm. Centers/Libraries	0
TOTAL URBAN OPEN:	12
Subtotal-Extensive Outdoor Recreation:	0
Golf Courses	0
Racetracks	0
Other	0
Cemeteries:	0
Parks:	0
Vacant--Cleared for Redevel.:	0
Vacant--Undeveloped:	0
Mixed Urban Open, Includ. Parks:	12

Source: Association of Bay Area Governments
November 1993

JURISDICTION: CDP of Ashland COUNTY: Alameda	TOTAL LAND (in acres): 1,184 1990 URBAN LAND (in acres): 1,184 NON-URBAN LAND (in acres): 0

NON-URBAN LAND IN 1990

	ACRES		ACRES
TOTAL AGRICULTURE:	0	TOTAL FOREST LAND:	0
Cropland and Pasture	0	Deciduous	0
Orchards/Groves/Vineyards	0	Evergreen	0
Greenhouses	0	Mixed Forest	0
Confined Feeding	0		
Farmsteads and Inactive	0	TOTAL SPARSELY VEGETATED:	0
		Beaches	0
TOTAL RANGELAND:	0	Other Sand	0
Herbaceous Range	0	Bare Rock	0
Shrub and Brush	0	Mines/Quarries	0
Mixed Range	0	Transitional--Landfills	0
		Transitional--Other	0
TOTAL WETLANDS [Based on U.S. Geological Survey Mapping]:	0	Transitional--Mixture	0
Forested	0	Mixed Sparsely Vegetated	0
Non-Forested	0		
Salt Evaporators	0		
Unknown	0		

Source: Association of Bay Area Governments
November 1993

JURISDICTION: City of Berkeley	TOTAL LAND (in acres): 6,660
COUNTY: Alameda	1990 URBAN LAND (in acres): 6,610
	NON-URBAN LAND (in acres): 49

URBAN LAND IN 1990

	ACRES
TOTAL RESIDENTIAL LAND [excluding mixed use]:	4,216
1 unit/2-5 acre lot	0
1-3 units/acre	0
Subtotal-More than 3 units/acre:	4,216
In Mobile Home Parks	0
In Other Areas	4,216
TOTAL MIXED RESIDENTIAL/ COMMERCIAL:	0
Within a Land Area	0
Within a Building	0
Mixture of Above or Unknown	0
TOTAL MIXED COMMERCIAL/ INDUSTRIAL:	0
TOTAL INDUSTRIAL [excluding mixed use]:	549
Light Industrial	0
Heavy Industrial	0
Mixture of Above or Unknown	549
TOTAL MAJOR INFRASTRUCTURE:	163
Highways	111
Railways	0
Airports	0
Ports	52
Power Lines, Substations	0
Waste Water Treatment Plants	0
Water Fac., Other or Unknown	0
TOTAL MILITARY:	0
Residential	0
Commercial/Services	0
General Military	0
Hospitals	0
Communications	0
Airports	0
Open Lands	0
Other, Mixture or Unknown	0

	ACRES
TOTAL COMMERCIAL/SERVICES [excluding mixed use]:	1,335
Subtotal-Commercial:	667
Retail/Wholesale	213
Research/Office	3
Comm. Outdoor Recreation	0
Other, Mixture or Unknown	452
Subtotal-Education:	640
Educational Offices	72
Elementary/Secondary	148
Colleges/Universities	420
Stadium Facilities	0
University Housing	0
Subtotal-Hospitals and Rehabilitation Centers:	15
Trauma Center Hospitals	0
Community or Local Hospitals	15
Surgery Centers	0
State Prisons	0
State Mental Health Facilities	0
Psychiatric Facilities	0
Subtotal-Public Institutions:	12
Convention Centers	0
Sports Stadiums	0
Churches/Synagogues/Other	3
City Halls/County Administration	3
Local Jails	0
Local Police/Fire/Emergency	3
Other-Comm. Centers/Libraries	5
TOTAL URBAN OPEN:	348
Subtotal-Extensive Outdoor Recreation:	20
Golf Courses	0
Racetracks	20
Other	0
Cemeteries:	0
Parks:	17
Vacant--Cleared for Redevel.:	0
Vacant--Undeveloped:	25
Mixed Urban Open, Includ. Parks:	287

Source: Association of Bay Area Governments
November 1993

JURISDICTION: City of Berkeley COUNTY: Alameda	TOTAL LAND (in acres): 6,660 1990 URBAN LAND (in acres): 6,610 NON-URBAN LAND (in acres): 49

NON-URBAN LAND IN 1990

	ACRES		ACRES
TOTAL AGRICULTURE:	0	TOTAL FOREST LAND:	15
Cropland and Pasture	0	Deciduous	0
Orchards/Groves/Vineyards	0	Evergreen	0
Greenhouses	0	Mixed Forest	15
Confined Feeding	0		
Farmsteads and Inactive	0	TOTAL SPARSELY VEGETATED:	0
		Beaches	0
TOTAL RANGELAND:	0	Other Sand	0
Herbaceous Range	0	Bare Rock	0
Shrub and Brush	0	Mines/Quarries	0
Mixed Range	0	Transitional--Landfills	0
		Transitional--Other	0
TOTAL WETLANDS [Based on		Transitional--Mixture	0
U.S. Geological Survey Mapping]:	35	Mixed Sparsely Vegetated	0
Forested	0		
Non-Forested	0		
Salt Evaporators	0		
Unknown	35		

Source: Association of Bay Area Governments
November 1993

JURISDICTION: CDP of Castro Valley COUNTY: Alameda	TOTAL LAND (in acres): 5,743 1990 URBAN LAND (in acres): 4,932 NON-URBAN LAND (in acres): 811

URBAN LAND IN 1990

	ACRES
TOTAL RESIDENTIAL LAND [excluding mixed use]:	4,001
1 unit/2-5 acre lot	0
1-3 units/acre	0
Subtotal-More than 3 units/acre:	4,001
In Mobile Home Parks	15
In Other Areas	3,986
TOTAL MIXED RESIDENTIAL/ COMMERCIAL:	0
Within a Land Area	0
Within a Building	0
Mixture of Above or Unknown	0
TOTAL MIXED COMMERCIAL/ INDUSTRIAL:	0
TOTAL INDUSTRIAL [excluding mixed use]:	0
Light Industrial	0
Heavy Industrial	0
Mixture of Above or Unknown	0
TOTAL MAJOR INFRASTRUCTURE:	131
Highways	131
Railways	0
Airports	0
Ports	0
Power Lines, Substations	0
Waste Water Treatment Plants	0
Water Fac., Other or Unknown	0
TOTAL MILITARY:	25
Residential	0
Commercial/Services	0
General Military	0
Hospitals	0
Communications	0
Airports	0
Open Lands	0
Other, Mixture or Unknown	25

	ACRES
TOTAL COMMERCIAL/SERVICES [excluding mixed use]:	549
Subtotal-Commercial:	259
Retail/Wholesale	0
Research/Office	15
Comm. Outdoor Recreation	0
Other, Mixture or Unknown	245
Subtotal-Education:	255
Educational Offices	35
Elementary/Secondary	220
Colleges/Universities	0
Stadium Facilities	0
University Housing	0
Subtotal-Hospitals and Rehabilitation Centers:	20
Trauma Center Hospitals	12
Community or Local Hospitals	5
Surgery Centers	3
State Prisons	0
State Mental Health Facilities	0
Psychiatric Facilities	0
Subtotal-Public Institutions:	15
Convention Centers	0
Sports Stadiums	0
Churches/Synagogues/Other	0
City Halls/County Administration	3
Local Jails	0
Local Police/Fire/Emergency	0
Other-Comm. Centers/Libraries	12
TOTAL URBAN OPEN:	227
Subtotal-Extensive Outdoor Recreation:	126
Golf Courses	126
Racetracks	0
Other	0
Cemeteries:	0
Parks:	0
Vacant--Cleared for Redevel.:	0
Vacant--Undeveloped:	101
Mixed Urban Open, Includ. Parks:	0

Source: Association of Bay Area Governments
November 1993

JURISDICTION: CDP of Castro Valley COUNTY: Alameda	TOTAL LAND (in acres): 5,743 1990 URBAN LAND (in acres): 4,932 NON-URBAN LAND (in acres): 811

NON-URBAN LAND IN 1990

	ACRES		ACRES
TOTAL AGRICULTURE:	0	TOTAL FOREST LAND:	588
Cropland and Pasture	0	Deciduous	0
Orchards/Groves/Vineyards	0	Evergreen	0
Greenhouses	0	Mixed Forest	588
Confined Feeding	0		
Farmsteads and Inactive	0	TOTAL SPARSELY VEGETATED:	0
		Beaches	0
TOTAL RANGELAND:	222	Other Sand	0
Herbaceous Range	222	Bare Rock	0
Shrub and Brush	0	Mines/Quarries	0
Mixed Range	0	Transitional--Landfills	0
		Transitional--Other	0
TOTAL WETLANDS [Based on U.S. Geological Survey Mapping]:	0	Transitional--Mixture	0
Forested	0	Mixed Sparsely Vegetated	0
Non-Forested	0		
Salt Evaporators	0		
Unknown	0		

Source: Association of Bay Area Governments
November 1993

JURISDICTION: CDP of Cherryland COUNTY: Alameda	TOTAL LAND (in acres): 749 1990 URBAN LAND (in acres): 749 NON-URBAN LAND (in acres): 0

URBAN LAND IN 1990

	ACRES
TOTAL RESIDENTIAL LAND [excluding mixed use]:	625
1 unit/2-5 acre lot	0
1-3 units/acre	0
Subtotal-More than 3 units/acre:	625
In Mobile Home Parks	0
In Other Areas	625
TOTAL MIXED RESIDENTIAL/ COMMERCIAL:	0
Within a Land Area	0
Within a Building	0
Mixture of Above or Unknown	0
TOTAL MIXED COMMERCIAL/ INDUSTRIAL:	0
TOTAL INDUSTRIAL [excluding mixed use]:	10
Light Industrial	0
Heavy Industrial	0
Mixture of Above or Unknown	10
TOTAL MAJOR INFRASTRUCTURE:	0
Highways	0
Railways	0
Airports	0
Ports	0
Power Lines, Substations	0
Waste Water Treatment Plants	0
Water Fac., Other or Unknown	0
TOTAL MILITARY:	0
Residential	0
Commercial/Services	0
General Military	0
Hospitals	0
Communications	0
Airports	0
Open Lands	0
Other, Mixture or Unknown	0

	ACRES
TOTAL COMMERCIAL/SERVICES [excluding mixed use]:	101
Subtotal-Commercial:	77
Retail/Wholesale	0
Research/Office	0
Comm. Outdoor Recreation	0
Other, Mixture or Unknown	77
Subtotal-Education:	25
Educational Offices	0
Elementary/Secondary	25
Colleges/Universities	0
Stadium Facilities	0
University Housing	0
Subtotal-Hospitals and Rehabilitation Centers:	0
Trauma Center Hospitals	0
Community or Local Hospitals	0
Surgery Centers	0
State Prisons	0
State Mental Health Facilities	0
Psychiatric Facilities	0
Subtotal-Public Institutions:	0
Convention Centers	0
Sports Stadiums	0
Churches/Synagogues/Other	0
City Halls/County Administration	0
Local Jails	0
Local Police/Fire/Emergency	0
Other-Comm. Centers/Libraries	0
TOTAL URBAN OPEN:	12
Subtotal-Extensive Outdoor Recreation:	0
Golf Courses	0
Racetracks	0
Other	0
Cemeteries:	0
Parks:	0
Vacant--Cleared for Redevel.:	0
Vacant--Undeveloped:	0
Mixed Urban Open, Includ. Parks:	12

Source: Association of Bay Area Governments
November 1993

JURISDICTION: CDP of Cherryland COUNTY: Alameda	TOTAL LAND (in acres): 749 1990 URBAN LAND (in acres): 749 NON-URBAN LAND (in acres): 0

NON-URBAN LAND IN 1990

	ACRES		ACRES
TOTAL AGRICULTURE:	0	TOTAL FOREST LAND:	0
Cropland and Pasture	0	Deciduous	0
Orchards/Groves/Vineyards	0	Evergreen	0
Greenhouses	0	Mixed Forest	0
Confined Feeding	0		
Farmsteads and Inactive	0	TOTAL SPARSELY VEGETATED:	0
		Beaches	0
TOTAL RANGELAND:	0	Other Sand	0
Herbaceous Range	0	Bare Rock	0
Shrub and Brush	0	Mines/Quarries	0
Mixed Range	0	Transitional--Landfills	0
		Transitional--Other	0
TOTAL WETLANDS [Based on U.S. Geological Survey Mapping]:	0	Transitional--Mixture	0
Forested	0	Mixed Sparsely Vegetated	0
Non-Forested	0		
Salt Evaporators	0		
Unknown	0		

Source: Association of Bay Area Governments
November 1993

JURISDICTION: City of Dublin COUNTY: Alameda	TOTAL LAND (in acres): 5,456 1990 URBAN LAND (in acres): 4,648 NON-URBAN LAND (in acres): 808

URBAN LAND IN 1990

	ACRES
TOTAL RESIDENTIAL LAND [excluding mixed use]:	1,502
1 unit/2-5 acre lot	0
1-3 units/acre	0
Subtotal-More than 3 units/acre:	1,502
In Mobile Home Parks	0
In Other Areas	1,502
TOTAL MIXED RESIDENTIAL/ COMMERCIAL:	0
Within a Land Area	0
Within a Building	0
Mixture of Above or Unknown	0
TOTAL MIXED COMMERCIAL/ INDUSTRIAL:	109
TOTAL INDUSTRIAL [excluding mixed use]:	99
Light Industrial	0
Heavy Industrial	0
Mixture of Above or Unknown	99
TOTAL MAJOR INFRASTRUCTURE:	15
Highways	15
Railways	0
Airports	0
Ports	0
Power Lines, Substations	0
Waste Water Treatment Plants	0
Water Fac., Other or Unknown	0
TOTAL MILITARY:	1,789
Residential	0
Commercial/Services	0
General Military	0
Hospitals	0
Communications	0
Airports	0
Open Lands	759
Other, Mixture or Unknown	1,030

	ACRES
TOTAL COMMERCIAL/SERVICES [excluding mixed use]:	722
Subtotal-Commercial:	428
Retail/Wholesale	3
Research/Office	37
Comm. Outdoor Recreation	0
Other, Mixture or Unknown	388
Subtotal-Education:	148
Educational Offices	0
Elementary/Secondary	148
Colleges/Universities	0
Stadium Facilities	0
University Housing	0
Subtotal-Hospitals and Rehabilitation Centers:	0
Trauma Center Hospitals	0
Community or Local Hospitals	0
Surgery Centers	0
State Prisons	0
State Mental Health Facilities	0
Psychiatric Facilities	0
Subtotal-Public Institutions:	146
Convention Centers	0
Sports Stadiums	0
Churches/Synagogues/Other	5
City Halls/County Administration	3
Local Jails	138
Local Police/Fire/Emergency	0
Other-Comm. Centers/Libraries	0
TOTAL URBAN OPEN:	413
Subtotal-Extensive Outdoor Recreation:	0
Golf Courses	0
Racetracks	0
Other	0
Cemeteries:	0
Parks:	40
Vacant--Cleared for Redevel.:	0
Vacant--Undeveloped:	74
Mixed Urban Open, Includ. Parks:	299

Source: Association of Bay Area Governments
November 1993

JURISDICTION: City of Dublin COUNTY: Alameda	TOTAL LAND (in acres): 5,456 1990 URBAN LAND (in acres): 4,648 NON-URBAN LAND (in acres): 808

NON-URBAN LAND IN 1990

	ACRES		ACRES
TOTAL AGRICULTURE:	59	TOTAL FOREST LAND:	5
Cropland and Pasture	59	Deciduous	0
Orchards/Groves/Vineyards	0	Evergreen	0
Greenhouses	0	Mixed Forest	5
Confined Feeding	0		
Farmsteads and Inactive	0	TOTAL SPARSELY VEGETATED:	0
		Beaches	0
TOTAL RANGELAND:	744	Other Sand	0
Herbaceous Range	744	Bare Rock	0
Shrub and Brush	0	Mines/Quarries	0
Mixed Range	0	Transitional--Landfills	0
		Transitional--Other	0
TOTAL WETLANDS [Based on U.S. Geological Survey Mapping]:	0	Transitional--Mixture	0
Forested	0	Mixed Sparsely Vegetated	0
Non-Forested	0		
Salt Evaporators	0		
Unknown	0		

Source: Association of Bay Area Governments
November 1993

JURISDICTION: City of Emeryville COUNTY: Alameda	TOTAL LAND (in acres): 776 1990 URBAN LAND (in acres): 759 NON-URBAN LAND (in acres): 17

URBAN LAND IN 1990

	ACRES
TOTAL RESIDENTIAL LAND [excluding mixed use]:	84
1 unit/2-5 acre lot	0
1-3 units/acre	0
Subtotal-More than 3 units/acre:	84
In Mobile Home Parks	0
In Other Areas	84
TOTAL MIXED RESIDENTIAL/ COMMERCIAL:	0
Within a Land Area	0
Within a Building	0
Mixture of Above or Unknown	0
TOTAL MIXED COMMERCIAL/ INDUSTRIAL:	0
TOTAL INDUSTRIAL [excluding mixed use]:	516
Light Industrial	0
Heavy Industrial	0
Mixture of Above or Unknown	516
TOTAL MAJOR INFRASTRUCTURE:	96
Highways	79
Railways	0
Airports	0
Ports	17
Power Lines, Substations	0
Waste Water Treatment Plants	0
Water Fac., Other or Unknown	0
TOTAL MILITARY:	0
Residential	0
Commercial/Services	0
General Military	0
Hospitals	0
Communications	0
Airports	0
Open Lands	0
Other, Mixture or Unknown	0

	ACRES
TOTAL COMMERCIAL/SERVICES [excluding mixed use]:	62
Subtotal-Commercial:	40
Retail/Wholesale	0
Research/Office	0
Comm. Outdoor Recreation	0
Other, Mixture or Unknown	40
Subtotal-Education:	20
Educational Offices	0
Elementary/Secondary	20
Colleges/Universities	0
Stadium Facilities	0
University Housing	0
Subtotal-Hospitals and Rehabilitation Centers:	0
Trauma Center Hospitals	0
Community or Local Hospitals	0
Surgery Centers	0
State Prisons	0
State Mental Health Facilities	0
Psychiatric Facilities	0
Subtotal-Public Institutions:	3
Convention Centers	0
Sports Stadiums	0
Churches/Synagogues/Other	0
City Halls/County Administration	3
Local Jails	0
Local Police/Fire/Emergency	0
Other-Comm. Centers/Libraries	0
TOTAL URBAN OPEN:	0
Subtotal-Extensive Outdoor Recreation:	0
Golf Courses	0
Racetracks	0
Other	0
Cemeteries:	0
Parks:	0
Vacant--Cleared for Redevel.:	0
Vacant--Undeveloped:	0
Mixed Urban Open, Includ. Parks:	0

Source: Association of Bay Area Governments
November 1993

JURISDICTION: City of Emeryville COUNTY: Alameda	TOTAL LAND (in acres): 776 1990 URBAN LAND (in acres): 759 NON-URBAN LAND (in acres): 17

NON-URBAN LAND IN 1990

	ACRES		ACRES
TOTAL AGRICULTURE:	0	TOTAL FOREST LAND:	0
Cropland and Pasture	0	Deciduous	0
Orchards/Groves/Vineyards	0	Evergreen	0
Greenhouses	0	Mixed Forest	0
Confined Feeding	0		
Farmsteads and Inactive	0	TOTAL SPARSELY VEGETATED:	0
		Beaches	0
TOTAL RANGELAND:	0	Other Sand	0
Herbaceous Range	0	Bare Rock	0
Shrub and Brush	0	Mines/Quarries	0
Mixed Range	0	Transitional--Landfills	0
		Transitional--Other	0
TOTAL WETLANDS [Based on U.S. Geological Survey Mapping]:	17	Transitional--Mixture	0
Forested	0	Mixed Sparsely Vegetated	0
Non-Forested	0		
Salt Evaporators	0		
Unknown	17		

Source: Association of Bay Area Governments
November 1993

JURISDICTION: City of Fremont	TOTAL LAND (in acres): 48,951
COUNTY: Alameda	1990 URBAN LAND (in acres): 18,931
	NON-URBAN LAND (in acres): 30,020

URBAN LAND IN 1990

	ACRES
TOTAL RESIDENTIAL LAND [excluding mixed use]:	12,190
1 unit/2-5 acre lot	0
1-3 units/acre	0
Subtotal-More than 3 units/acre:	12,190
In Mobile Home Parks	3
In Other Areas	12,187
TOTAL MIXED RESIDENTIAL/ COMMERCIAL:	487
Within a Land Area	0
Within a Building	0
Mixture of Above or Unknown	487
TOTAL MIXED COMMERCIAL/ INDUSTRIAL:	1,312
TOTAL INDUSTRIAL [excluding mixed use]:	895
Light Industrial	255
Heavy Industrial	0
Mixture of Above or Unknown	640
TOTAL MAJOR INFRASTRUCTURE:	613
Highways	571
Railways	0
Airports	0
Ports	3
Power Lines, Substations	20
Waste Water Treatment Plants	17
Water Fac., Other or Unknown	3
TOTAL MILITARY:	0
Residential	0
Commercial/Services	0
General Military	0
Hospitals	0
Communications	0
Airports	0
Open Lands	0
Other, Mixture or Unknown	0

	ACRES
TOTAL COMMERCIAL/SERVICES [excluding mixed use]:	2,204
Subtotal-Commercial:	1,285
Retail/Wholesale	260
Research/Office	10
Comm. Outdoor Recreation	213
Other, Mixture or Unknown	803
Subtotal-Education:	771
Educational Offices	94
Elementary/Secondary	655
Colleges/Universities	22
Stadium Facilities	0
University Housing	0
Subtotal-Hospitals and Rehabilitation Centers:	54
Trauma Center Hospitals	0
Community or Local Hospitals	52
Surgery Centers	3
State Prisons	0
State Mental Health Facilities	0
Psychiatric Facilities	0
Subtotal-Public Institutions:	94
Convention Centers	0
Sports Stadiums	0
Churches/Synagogues/Other	3
City Halls/County Administration	10
Local Jails	0
Local Police/Fire/Emergency	5
Other-Comm. Centers/Libraries	77
TOTAL URBAN OPEN:	1,231
Subtotal-Extensive Outdoor Recreation:	7
Golf Courses	0
Racetracks	0
Other	7
Cemeteries:	5
Parks:	156
Vacant--Cleared for Redevel.:	0
Vacant--Undeveloped:	778
Mixed Urban Open, Includ. Parks:	284

Source: Association of Bay Area Governments
November 1993

JURISDICTION: City of Fremont COUNTY: Alameda	TOTAL LAND (in acres): 48,951 1990 URBAN LAND (in acres): 18,931 NON-URBAN LAND (in acres): 30,020

NON-URBAN LAND IN 1990

	ACRES		ACRES
TOTAL AGRICULTURE:	4,678	TOTAL FOREST LAND:	1,542
Cropland and Pasture	4,245	Deciduous	0
Orchards/Groves/Vineyards	304	Evergreen	133
Greenhouses	0	Mixed Forest	1,409
Confined Feeding	0		
Farmsteads and Inactive	129	TOTAL SPARSELY VEGETATED:	455
		Beaches	0
TOTAL RANGELAND:	11,144	Other Sand	0
Herbaceous Range	10,690	Bare Rock	0
Shrub and Brush	455	Mines/Quarries	297
Mixed Range	0	Transitional--Landfills	0
		Transitional--Other	0
TOTAL WETLANDS [Based on		Transitional--Mixture	158
U.S. Geological Survey Mapping]:	12,202	Mixed Sparsely Vegetated	0
Forested	0		
Non-Forested	1,342		
Salt Evaporators	10,423		
Unknown	437		

Source: Association of Bay Area Governments
November 1993

JURISDICTION: City of Hayward	TOTAL LAND (in acres): 27,547
COUNTY: Alameda	1990 URBAN LAND (in acres): 18,543
	NON-URBAN LAND (in acres): 9,004

URBAN LAND IN 1990

	ACRES
TOTAL RESIDENTIAL LAND [excluding mixed use]:	6,400
1 unit/2-5 acre lot	0
1-3 units/acre	0
Subtotal-More than 3 units/acre:	6,400
In Mobile Home Parks	146
In Other Areas	6,254
TOTAL MIXED RESIDENTIAL/ COMMERCIAL:	0
Within a Land Area	0
Within a Building	0
Mixture of Above or Unknown	0
TOTAL MIXED COMMERCIAL/ INDUSTRIAL:	1,433
TOTAL INDUSTRIAL [excluding mixed use]:	1,497
Light Industrial	45
Heavy Industrial	0
Mixture of Above or Unknown	1,453
TOTAL MAJOR INFRASTRUCTURE:	820
Highways	252
Railways	133
Airports	428
Ports	0
Power Lines, Substations	0
Waste Water Treatment Plants	7
Water Fac., Other or Unknown	0
TOTAL MILITARY:	0
Residential	0
Commercial/Services	0
General Military	0
Hospitals	0
Communications	0
Airports	0
Open Lands	0
Other, Mixture or Unknown	0

	ACRES
TOTAL COMMERCIAL/SERVICES [excluding mixed use]:	2,402
Subtotal-Commercial:	1,268
Retail/Wholesale	69
Research/Office	0
Comm. Outdoor Recreation	0
Other, Mixture or Unknown	1,198
Subtotal-Education:	1,073
Educational Offices	124
Elementary/Secondary	660
Colleges/Universities	289
Stadium Facilities	0
University Housing	0
Subtotal-Hospitals and Rehabilitation Centers:	35
Trauma Center Hospitals	0
Community or Local Hospitals	35
Surgery Centers	0
State Prisons	0
State Mental Health Facilities	0
Psychiatric Facilities	0
Subtotal-Public Institutions:	27
Convention Centers	0
Sports Stadiums	0
Churches/Synagogues/Other	0
City Halls/County Administration	17
Local Jails	0
Local Police/Fire/Emergency	3
Other-Comm. Centers/Libraries	7
TOTAL URBAN OPEN:	5,990
Subtotal-Extensive Outdoor Recreation:	0
Golf Courses	0
Racetracks	0
Other	0
Cemeteries:	104
Parks:	27
Vacant--Cleared for Redevel.:	0
Vacant--Undeveloped:	292
Mixed Urban Open, Includ. Parks:	5,567

Source: Association of Bay Area Governments
November 1993

JURISDICTION: City of Hayward COUNTY: Alameda	TOTAL LAND (in acres): 27,547 1990 URBAN LAND (in acres): 18,543 NON-URBAN LAND (in acres): 9,004

NON-URBAN LAND IN 1990

	ACRES		ACRES
TOTAL AGRICULTURE:	356	TOTAL FOREST LAND:	3,445
Cropland and Pasture	356	Deciduous	0
Orchards/Groves/Vineyards	0	Evergreen	0
Greenhouses	0	Mixed Forest	3,445
Confined Feeding	0		
Farmsteads and Inactive	0	TOTAL SPARSELY VEGETATED:	89
		Beaches	0
TOTAL RANGELAND:	2,562	Other Sand	0
Herbaceous Range	2,562	Bare Rock	0
Shrub and Brush	0	Mines/Quarries	72
Mixed Range	0	Transitional--Landfills	0
		Transitional--Other	0
TOTAL WETLANDS [Based on U.S. Geological Survey Mapping]:	2,553	Transitional--Mixture	17
Forested	0	Mixed Sparsely Vegetated	0
Non-Forested	2,399		
Salt Evaporators	129		
Unknown	25		

Source: Association of Bay Area Governments
November 1993

JURISDICTION: City of Livermore COUNTY: Alameda	TOTAL LAND (in acres): 12,474 1990 URBAN LAND (in acres): 7,650 NON-URBAN LAND (in acres): 4,823

URBAN LAND IN 1990

	ACRES
TOTAL RESIDENTIAL LAND [excluding mixed use]:	4,939
1 unit/2-5 acre lot	72
1-3 units/acre	0
Subtotal-More than 3 units/acre:	4,868
In Mobile Home Parks	47
In Other Areas	4,821
TOTAL MIXED RESIDENTIAL/ COMMERCIAL:	35
Within a Land Area	22
Within a Building	0
Mixture of Above or Unknown	12
TOTAL MIXED COMMERCIAL/ INDUSTRIAL:	62
TOTAL INDUSTRIAL [excluding mixed use]:	667
Light Industrial	390
Heavy Industrial	0
Mixture of Above or Unknown	277
TOTAL MAJOR INFRASTRUCTURE:	383
Highways	227
Railways	0
Airports	126
Ports	0
Power Lines, Substations	0
Waste Water Treatment Plants	30
Water Fac., Other or Unknown	0
TOTAL MILITARY:	0
Residential	0
Commercial/Services	0
General Military	0
Hospitals	0
Communications	0
Airports	0
Open Lands	0
Other, Mixture or Unknown	0

	ACRES
TOTAL COMMERCIAL/SERVICES [excluding mixed use]:	919
Subtotal-Commercial:	514
Retail/Wholesale	45
Research/Office	126
Comm. Outdoor Recreation	0
Other, Mixture or Unknown	344
Subtotal-Education:	331
Educational Offices	0
Elementary/Secondary	314
Colleges/Universities	17
Stadium Facilities	0
University Housing	0
Subtotal-Hospitals and Rehabilitation Centers:	20
Trauma Center Hospitals	0
Community or Local Hospitals	20
Surgery Centers	0
State Prisons	0
State Mental Health Facilities	0
Psychiatric Facilities	0
Subtotal-Public Institutions:	54
Convention Centers	0
Sports Stadiums	0
Churches/Synagogues/Other	25
City Halls/County Administration	3
Local Jails	0
Local Police/Fire/Emergency	3
Other-Comm. Centers/Libraries	25
TOTAL URBAN OPEN:	645
Subtotal-Extensive Outdoor Recreation:	190
Golf Courses	143
Racetracks	0
Other	47
Cemeteries:	25
Parks:	74
Vacant--Cleared for Redevel.:	47
Vacant--Undeveloped:	217
Mixed Urban Open, Includ. Parks:	91

Source: Association of Bay Area Governments
November 1993

JURISDICTION: City of Livermore COUNTY: Alameda	TOTAL LAND (in acres): 12,474 1990 URBAN LAND (in acres): 7,650 NON-URBAN LAND (in acres): 4,823

NON-URBAN LAND IN 1990

	ACRES		ACRES
TOTAL AGRICULTURE:	3,795	TOTAL FOREST LAND:	0
Cropland and Pasture	3,679	Deciduous	0
Orchards/Groves/Vineyards	74	Evergreen	0
Greenhouses	0	Mixed Forest	0
Confined Feeding	0		
Farmsteads and Inactive	42	TOTAL SPARSELY VEGETATED:	12
		Beaches	0
TOTAL RANGELAND:	1,016	Other Sand	0
Herbaceous Range	919	Bare Rock	0
Shrub and Brush	0	Mines/Quarries	12
Mixed Range	96	Transitional--Landfills	0
		Transitional--Other	0
TOTAL WETLANDS [Based on		Transitional--Mixture	0
U.S. Geological Survey Mapping]:	0	Mixed Sparsely Vegetated	0
Forested	0		
Non-Forested	0		
Salt Evaporators	0		
Unknown	0		

Source: Association of Bay Area Governments
November 1993

JURISDICTION: City of Newark	TOTAL LAND (in acres): 8,565
COUNTY: Alameda	1990 URBAN LAND (in acres): 4,448
	NON-URBAN LAND (in acres): 4,117

URBAN LAND IN 1990

	ACRES
TOTAL RESIDENTIAL LAND	
[excluding mixed use]:	2,268
1 unit/2-5 acre lot	0
1-3 units/acre	0
Subtotal-More than 3 units/acre:	2,268
In Mobile Home Parks	0
In Other Areas	2,268
TOTAL MIXED RESIDENTIAL/ COMMERCIAL:	0
Within a Land Area	0
Within a Building	0
Mixture of Above or Unknown	0
TOTAL MIXED COMMERCIAL/ INDUSTRIAL:	54
TOTAL INDUSTRIAL	
[excluding mixed use]:	934
Light Industrial	0
Heavy Industrial	0
Mixture of Above or Unknown	934
TOTAL MAJOR INFRASTRUCTURE:	74
Highways	74
Railways	0
Airports	0
Ports	0
Power Lines, Substations	0
Waste Water Treatment Plants	0
Water Fac., Other or Unknown	0
TOTAL MILITARY:	0
Residential	0
Commercial/Services	0
General Military	0
Hospitals	0
Communications	0
Airports	0
Open Lands	0
Other, Mixture or Unknown	0

	ACRES
TOTAL COMMERCIAL/SERVICES	
[excluding mixed use]:	843
Subtotal-Commercial:	583
Retail/Wholesale	0
Research/Office	0
Comm. Outdoor Recreation	0
Other, Mixture or Unknown	583
Subtotal-Education:	217
Educational Offices	0
Elementary/Secondary	217
Colleges/Universities	0
Stadium Facilities	0
University Housing	0
Subtotal-Hospitals and Rehabilitation Centers:	0
Trauma Center Hospitals	0
Community or Local Hospitals	0
Surgery Centers	0
State Prisons	0
State Mental Health Facilities	0
Psychiatric Facilities	0
Subtotal-Public Institutions:	42
Convention Centers	0
Sports Stadiums	0
Churches/Synagogues/Other	12
City Halls/County Administration	3
Local Jails	0
Local Police/Fire/Emergency	0
Other-Comm. Centers/Libraries	27
TOTAL URBAN OPEN:	274
Subtotal-Extensive Outdoor Recreation:	0
Golf Courses	0
Racetracks	0
Other	0
Cemeteries:	0
Parks:	10
Vacant--Cleared for Redevel.:	0
Vacant--Undeveloped:	133
Mixed Urban Open, Includ. Parks:	131

Source: Association of Bay Area Governments
November 1993

JURISDICTION: City of Newark	TOTAL LAND (in acres): 8,565
COUNTY: Alameda	1990 URBAN LAND (in acres): 4,448
	NON-URBAN LAND (in acres): 4,117

NON-URBAN LAND IN 1990

	ACRES		ACRES
TOTAL AGRICULTURE:	1,021	TOTAL FOREST LAND:	0
Cropland and Pasture	1,021	Deciduous	0
Orchards/Groves/Vineyards	0	Evergreen	0
Greenhouses	0	Mixed Forest	0
Confined Feeding	0		
Farmsteads and Inactive	0	TOTAL SPARSELY VEGETATED:	0
		Beaches	0
TOTAL RANGELAND:	0	Other Sand	0
Herbaceous Range	0	Bare Rock	0
Shrub and Brush	0	Mines/Quarries	0
Mixed Range	0	Transitional--Landfills	0
		Transitional--Other	0
TOTAL WETLANDS [Based on		Transitional--Mixture	0
U.S. Geological Survey Mapping]:	3,096	Mixed Sparsely Vegetated	0
Forested	0		
Non-Forested	129		
Salt Evaporators	2,968		
Unknown	0		

Source: Association of Bay Area Governments
November 1993

JURISDICTION: City of Oakland	TOTAL LAND (in acres): 35,756
COUNTY: Alameda	1990 URBAN LAND (in acres): 32,375
	NON-URBAN LAND (in acres): 3,380

URBAN LAND IN 1990

	ACRES
TOTAL RESIDENTIAL LAND [excluding mixed use]:	16,956
1 unit/2-5 acre lot	0
1-3 units/acre	0
Subtotal-More than 3 units/acre:	16,956
In Mobile Home Parks	0
In Other Areas	16,956
TOTAL MIXED RESIDENTIAL/ COMMERCIAL:	0
Within a Land Area	0
Within a Building	0
Mixture of Above or Unknown	0
TOTAL MIXED COMMERCIAL/ INDUSTRIAL:	1,384
TOTAL INDUSTRIAL [excluding mixed use]:	1,376
Light Industrial	190
Heavy Industrial	27
Mixture of Above or Unknown	1,159
TOTAL MAJOR INFRASTRUCTURE:	4,332
Highways	1,137
Railways	825
Airports	1,559
Ports	0
Power Lines, Substations	0
Waste Water Treatment Plants	27
Water Fac., Other or Unknown	783
TOTAL MILITARY:	1,085
Residential	0
Commercial/Services	0
General Military	0
Hospitals	205
Communications	0
Airports	0
Open Lands	0
Other, Mixture or Unknown	880

	ACRES
TOTAL COMMERCIAL/SERVICES [excluding mixed use]:	3,744
Subtotal-Commercial:	2,278
Retail/Wholesale	32
Research/Office	12
Comm. Outdoor Recreation	7
Other, Mixture or Unknown	2,226
Subtotal-Education:	1,092
Educational Offices	0
Elementary/Secondary	692
Colleges/Universities	400
Stadium Facilities	0
University Housing	0
Subtotal-Hospitals and Rehabilitation Centers:	69
Trauma Center Hospitals	27
Community or Local Hospitals	40
Surgery Centers	3
State Prisons	0
State Mental Health Facilities	0
Psychiatric Facilities	0
Subtotal-Public Institutions:	304
Convention Centers	3
Sports Stadiums	104
Churches/Synagogues/Other	62
City Halls/County Administration	7
Local Jails	0
Local Police/Fire/Emergency	10
Other-Comm. Centers/Libraries	119
TOTAL URBAN OPEN:	3,499
Subtotal-Extensive Outdoor Recreation:	0
Golf Courses	0
Racetracks	0
Other	0
Cemeteries:	27
Parks:	10
Vacant--Cleared for Redevel.:	0
Vacant--Undeveloped:	670
Mixed Urban Open, Includ. Parks:	2,792

Source: Association of Bay Area Governments
November 1993

JURISDICTION: City of Oakland COUNTY: Alameda	TOTAL LAND (in acres): 35,756 1990 URBAN LAND (in acres): 32,375 NON-URBAN LAND (in acres): 3,380

NON-URBAN LAND IN 1990

	ACRES		ACRES
TOTAL AGRICULTURE:	0	TOTAL FOREST LAND:	2,684
Cropland and Pasture	0	Deciduous	0
Orchards/Groves/Vineyards	0	Evergreen	0
Greenhouses	0	Mixed Forest	2,684
Confined Feeding	0		
Farmsteads and Inactive	0	TOTAL SPARSELY VEGETATED:	146
		Beaches	0
TOTAL RANGELAND:	5	Other Sand	0
Herbaceous Range	0	Bare Rock	0
Shrub and Brush	0	Mines/Quarries	91
Mixed Range	5	Transitional--Landfills	0
		Transitional--Other	0
TOTAL WETLANDS [Based on		Transitional--Mixture	54
U.S. Geological Survey Mapping]:	546	Mixed Sparsely Vegetated	0
Forested	0		
Non-Forested	526		
Salt Evaporators	0		
Unknown	20		

Source: Association of Bay Area Governments
November 1993

JURISDICTION: City of Piedmont	TOTAL LAND (in acres): 1,077
COUNTY: Alameda	1990 URBAN LAND (in acres): 1,077
	NON-URBAN LAND (in acres): 0

URBAN LAND IN 1990

	ACRES
TOTAL RESIDENTIAL LAND	
[excluding mixed use]:	971
1 unit/2-5 acre lot	0
1-3 units/acre	0
Subtotal-More than 3 units/acre:	971
In Mobile Home Parks	0
In Other Areas	971
TOTAL MIXED RESIDENTIAL/ COMMERCIAL:	0
Within a Land Area	0
Within a Building	0
Mixture of Above or Unknown	0
TOTAL MIXED COMMERCIAL/ INDUSTRIAL:	0
TOTAL INDUSTRIAL	
[excluding mixed use]:	0
Light Industrial	0
Heavy Industrial	0
Mixture of Above or Unknown	0
TOTAL MAJOR INFRASTRUCTURE:	0
Highways	0
Railways	0
Airports	0
Ports	0
Power Lines, Substations	0
Waste Water Treatment Plants	0
Water Fac., Other or Unknown	0
TOTAL MILITARY:	0
Residential	0
Commercial/Services	0
General Military	0
Hospitals	0
Communications	0
Airports	0
Open Lands	0
Other, Mixture or Unknown	0

	ACRES
TOTAL COMMERCIAL/SERVICES	
[excluding mixed use]:	52
Subtotal-Commercial:	25
Retail/Wholesale	7
Research/Office	0
Comm. Outdoor Recreation	0
Other, Mixture or Unknown	17
Subtotal-Education:	25
Educational Offices	0
Elementary/Secondary	25
Colleges/Universities	0
Stadium Facilities	0
University Housing	0
Subtotal-Hospitals and Rehabilitation Centers:	0
Trauma Center Hospitals	0
Community or Local Hospitals	0
Surgery Centers	0
State Prisons	0
State Mental Health Facilities	0
Psychiatric Facilities	0
Subtotal-Public Institutions:	3
Convention Centers	0
Sports Stadiums	0
Churches/Synagogues/Other	0
City Halls/County Administration	3
Local Jails	0
Local Police/Fire/Emergency	0
Other-Comm. Centers/Libraries	0
TOTAL URBAN OPEN:	54
Subtotal-Extensive Outdoor Recreation:	0
Golf Courses	0
Racetracks	0
Other	0
Cemeteries:	0
Parks:	0
Vacant--Cleared for Redevel.:	0
Vacant--Undeveloped:	0
Mixed Urban Open, Includ. Parks:	54

Source: Association of Bay Area Governments
November 1993

JURISDICTION: City of Piedmont COUNTY: Alameda	TOTAL LAND (in acres): 1,077 1990 URBAN LAND (in acres): 1,077 NON-URBAN LAND (in acres): 0

NON-URBAN LAND IN 1990

	ACRES		ACRES
TOTAL AGRICULTURE:	0	TOTAL FOREST LAND:	0
Cropland and Pasture	0	Deciduous	0
Orchards/Groves/Vineyards	0	Evergreen	0
Greenhouses	0	Mixed Forest	0
Confined Feeding	0		
Farmsteads and Inactive	0	TOTAL SPARSELY VEGETATED:	0
		Beaches	0
TOTAL RANGELAND:	0	Other Sand	0
Herbaceous Range	0	Bare Rock	0
Shrub and Brush	0	Mines/Quarries	0
Mixed Range	0	Transitional--Landfills	0
		Transitional--Other	0
TOTAL WETLANDS [Based on		Transitional--Mixture	0
U.S. Geological Survey Mapping]:	0	Mixed Sparsely Vegetated	0
Forested	0		
Non-Forested	0		
Salt Evaporators	0		
Unknown	0		

Source: Association of Bay Area Governments
November 1993

JURISDICTION: City of Pleasanton	TOTAL LAND (in acres): 9,832
COUNTY: Alameda	1990 URBAN LAND (in acres): 7,470
	NON-URBAN LAND (in acres): 2,362

URBAN LAND IN 1990

	ACRES
TOTAL RESIDENTIAL LAND [excluding mixed use]:	3,978
1 unit/2-5 acre lot	59
1-3 units/acre	0
Subtotal-More than 3 units/acre:	3,919
In Mobile Home Parks	32
In Other Areas	3,887
TOTAL MIXED RESIDENTIAL/ COMMERCIAL:	15
Within a Land Area	0
Within a Building	0
Mixture of Above or Unknown	15
TOTAL MIXED COMMERCIAL/ INDUSTRIAL:	1,038
TOTAL INDUSTRIAL [excluding mixed use]:	245
Light Industrial	0
Heavy Industrial	0
Mixture of Above or Unknown	245
TOTAL MAJOR INFRASTRUCTURE:	294
Highways	260
Railways	0
Airports	0
Ports	0
Power Lines, Substations	0
Waste Water Treatment Plants	35
Water Fac., Other or Unknown	0
TOTAL MILITARY:	0
Residential	0
Commercial/Services	0
General Military	0
Hospitals	0
Communications	0
Airports	0
Open Lands	0
Other, Mixture or Unknown	0

	ACRES
TOTAL COMMERCIAL/SERVICES [excluding mixed use]:	803
Subtotal-Commercial:	588
Retail/Wholesale	35
Research/Office	109
Comm. Outdoor Recreation	0
Other, Mixture or Unknown	445
Subtotal-Education:	205
Educational Offices	0
Elementary/Secondary	205
Colleges/Universities	0
Stadium Facilities	0
University Housing	0
Subtotal-Hospitals and Rehabilitation Centers:	0
Trauma Center Hospitals	0
Community or Local Hospitals	0
Surgery Centers	0
State Prisons	0
State Mental Health Facilities	0
Psychiatric Facilities	0
Subtotal-Public Institutions:	10
Convention Centers	0
Sports Stadiums	0
Churches/Synagogues/Other	0
City Halls/County Administration	5
Local Jails	0
Local Police/Fire/Emergency	0
Other-Comm. Centers/Libraries	5
TOTAL URBAN OPEN:	1,097
Subtotal-Extensive Outdoor Recreation:	302
Golf Courses	0
Racetracks	0
Other	302
Cemeteries:	0
Parks:	12
Vacant--Cleared for Redevel.:	0
Vacant--Undeveloped:	74
Mixed Urban Open, Includ. Parks:	709

Source: Association of Bay Area Governments
November 1993

JURISDICTION: City of Pleasanton COUNTY: Alameda	TOTAL LAND (in acres): 9,832 1990 URBAN LAND (in acres): 7,470 NON-URBAN LAND (in acres): 2,362

NON-URBAN LAND IN 1990

	ACRES		ACRES
TOTAL AGRICULTURE:	707	TOTAL FOREST LAND:	1,082
Cropland and Pasture	704	Deciduous	0
Orchards/Groves/Vineyards	0	Evergreen	143
Greenhouses	0	Mixed Forest	939
Confined Feeding	0		
Farmsteads and Inactive	3	TOTAL SPARSELY VEGETATED:	37
		Beaches	0
TOTAL RANGELAND:	536	Other Sand	0
Herbaceous Range	536	Bare Rock	0
Shrub and Brush	0	Mines/Quarries	37
Mixed Range	0	Transitional--Landfills	0
		Transitional--Other	0
TOTAL WETLANDS [Based on		Transitional--Mixture	0
U.S. Geological Survey Mapping]:	0	Mixed Sparsely Vegetated	0
Forested	0		
Non-Forested	0		
Salt Evaporators	0		
Unknown	0		

Source: Association of Bay Area Governments
November 1993

JURISDICTION: City of San Leandro	TOTAL LAND (in acres): 8,327
COUNTY: Alameda	1990 URBAN LAND (in acres): 7,767
	NON-URBAN LAND (in acres): 561

URBAN LAND IN 1990

	ACRES
TOTAL RESIDENTIAL LAND	
[excluding mixed use]:	3,971
1 unit/2-5 acre lot	0
1-3 units/acre	0
Subtotal-More than 3 units/acre:	3,971
In Mobile Home Parks	0
In Other Areas	3,971
TOTAL MIXED RESIDENTIAL/ COMMERCIAL:	0
Within a Land Area	0
Within a Building	0
Mixture of Above or Unknown	0
TOTAL MIXED COMMERCIAL/ INDUSTRIAL:	0
TOTAL INDUSTRIAL	
[excluding mixed use]:	2,036
Light Industrial	0
Heavy Industrial	0
Mixture of Above or Unknown	2,036
TOTAL MAJOR INFRASTRUCTURE:	250
Highways	153
Railways	5
Airports	54
Ports	35
Power Lines, Substations	0
Waste Water Treatment Plants	3
Water Fac., Other or Unknown	0
TOTAL MILITARY:	0
Residential	0
Commercial/Services	0
General Military	0
Hospitals	0
Communications	0
Airports	0
Open Lands	0
Other, Mixture or Unknown	0

	ACRES
TOTAL COMMERCIAL/SERVICES	
[excluding mixed use]:	1,001
Subtotal-Commercial:	657
Retail/Wholesale	0
Research/Office	0
Comm. Outdoor Recreation	49
Other, Mixture or Unknown	608
Subtotal-Education:	297
Educational Offices	0
Elementary/Secondary	297
Colleges/Universities	0
Stadium Facilities	0
University Housing	0
Subtotal-Hospitals and Rehabilitation Centers:	37
Trauma Center Hospitals	0
Community or Local Hospitals	37
Surgery Centers	0
State Prisons	0
State Mental Health Facilities	0
Psychiatric Facilities	0
Subtotal-Public Institutions:	10
Convention Centers	0
Sports Stadiums	0
Churches/Synagogues/Other	7
City Halls/County Administration	3
Local Jails	0
Local Police/Fire/Emergency	0
Other-Comm. Centers/Libraries	0
TOTAL URBAN OPEN:	509
Subtotal-Extensive Outdoor Recreation:	262
Golf Courses	262
Racetracks	0
Other	0
Cemeteries:	0
Parks:	20
Vacant--Cleared for Redevel.:	111
Vacant--Undeveloped:	54
Mixed Urban Open, Includ. Parks:	62

Source: Association of Bay Area Governments
November 1993

JURISDICTION: City of San Leandro COUNTY: Alameda	TOTAL LAND (in acres): 8,327 1990 URBAN LAND (in acres): 7,767 NON-URBAN LAND (in acres): 561

NON-URBAN LAND IN 1990

	ACRES		ACRES
TOTAL AGRICULTURE:	0	TOTAL FOREST LAND:	7
Cropland and Pasture	0	Deciduous	0
Orchards/Groves/Vineyards	0	Evergreen	0
Greenhouses	0	Mixed Forest	7
Confined Feeding	0		
Farmsteads and Inactive	0	TOTAL SPARSELY VEGETATED:	0
		Beaches	0
TOTAL RANGELAND:	257	Other Sand	0
Herbaceous Range	257	Bare Rock	0
Shrub and Brush	0	Mines/Quarries	0
Mixed Range	0	Transitional--Landfills	0
		Transitional--Other	0
TOTAL WETLANDS [Based on U.S. Geological Survey Mapping]:	297	Transitional--Mixture	0
Forested	0	Mixed Sparsely Vegetated	0
Non-Forested	294		
Salt Evaporators	0		
Unknown	3		

Source: Association of Bay Area Governments
November 1993

JURISDICTION: CDP of San Lorenzo	TOTAL LAND (in acres): 1,688
COUNTY: Alameda	1990 URBAN LAND (in acres): 1,688
	NON-URBAN LAND (in acres): 0

URBAN LAND IN 1990

	ACRES
TOTAL RESIDENTIAL LAND [excluding mixed use]:	1,258
1 unit/2-5 acre lot	0
1-3 units/acre	0
Subtotal-More than 3 units/acre:	1,258
In Mobile Home Parks	0
In Other Areas	1,258
TOTAL MIXED RESIDENTIAL/ COMMERCIAL:	0
Within a Land Area	0
Within a Building	0
Mixture of Above or Unknown	0
TOTAL MIXED COMMERCIAL/ INDUSTRIAL:	0
TOTAL INDUSTRIAL [excluding mixed use]:	101
Light Industrial	0
Heavy Industrial	0
Mixture of Above or Unknown	101
TOTAL MAJOR INFRASTRUCTURE:	0
Highways	0
Railways	0
Airports	0
Ports	0
Power Lines, Substations	0
Waste Water Treatment Plants	0
Water Fac., Other or Unknown	0
TOTAL MILITARY:	0
Residential	0
Commercial/Services	0
General Military	0
Hospitals	0
Communications	0
Airports	0
Open Lands	0
Other, Mixture or Unknown	0

	ACRES
TOTAL COMMERCIAL/SERVICES [excluding mixed use]:	294
Subtotal-Commercial:	69
Retail/Wholesale	0
Research/Office	0
Comm. Outdoor Recreation	0
Other, Mixture or Unknown	69
Subtotal-Education:	225
Educational Offices	15
Elementary/Secondary	210
Colleges/Universities	0
Stadium Facilities	0
University Housing	0
Subtotal-Hospitals and Rehabilitation Centers:	0
Trauma Center Hospitals	0
Community or Local Hospitals	0
Surgery Centers	0
State Prisons	0
State Mental Health Facilities	0
Psychiatric Facilities	0
Subtotal-Public Institutions:	0
Convention Centers	0
Sports Stadiums	0
Churches/Synagogues/Other	0
City Halls/County Administration	0
Local Jails	0
Local Police/Fire/Emergency	0
Other-Comm. Centers/Libraries	0
TOTAL URBAN OPEN:	35
Subtotal-Extensive Outdoor Recreation:	0
Golf Courses	0
Racetracks	0
Other	0
Cemeteries:	0
Parks:	0
Vacant--Cleared for Redevel.:	0
Vacant--Undeveloped:	0
Mixed Urban Open, Includ. Parks:	35

Source: Association of Bay Area Governments
November 1993

JURISDICTION: CDP of San Lorenzo COUNTY: Alameda	TOTAL LAND (in acres): 1,688 1990 URBAN LAND (in acres): 1,688 NON-URBAN LAND (in acres): 0

NON-URBAN LAND IN 1990

	ACRES		ACRES
TOTAL AGRICULTURE:	0	TOTAL FOREST LAND:	0
Cropland and Pasture	0	Deciduous	0
Orchards/Groves/Vineyards	0	Evergreen	0
Greenhouses	0	Mixed Forest	0
Confined Feeding	0		
Farmsteads and Inactive	0	TOTAL SPARSELY VEGETATED:	0
		Beaches	0
TOTAL RANGELAND:	0	Other Sand	0
Herbaceous Range	0	Bare Rock	0
Shrub and Brush	0	Mines/Quarries	0
Mixed Range	0	Transitional--Landfills	0
		Transitional--Other	0
TOTAL WETLANDS [Based on U.S. Geological Survey Mapping]:	0	Transitional--Mixture	0
Forested	0	Mixed Sparsely Vegetated	0
Non-Forested	0		
Salt Evaporators	0		
Unknown	0		

Source: Association of Bay Area Governments
November 1993

JURISDICTION: City of Union City	TOTAL LAND (in acres): 12,325
COUNTY: Alameda	1990 URBAN LAND (in acres): 5,421
	NON-URBAN LAND (in acres): 6,904

URBAN LAND IN 1990

	ACRES
TOTAL RESIDENTIAL LAND [excluding mixed use]:	2,891
1 unit/2-5 acre lot	0
1-3 units/acre	0
Subtotal-More than 3 units/acre:	2,891
In Mobile Home Parks	114
In Other Areas	2,777
TOTAL MIXED RESIDENTIAL/ COMMERCIAL:	0
Within a Land Area	0
Within a Building	0
Mixture of Above or Unknown	0
TOTAL MIXED COMMERCIAL/ INDUSTRIAL:	756
TOTAL INDUSTRIAL [excluding mixed use]:	719
Light Industrial	0
Heavy Industrial	0
Mixture of Above or Unknown	719
TOTAL MAJOR INFRASTRUCTURE:	148
Highways	74
Railways	54
Airports	0
Ports	0
Power Lines, Substations	0
Waste Water Treatment Plants	20
Water Fac., Other or Unknown	0
TOTAL MILITARY:	0
Residential	0
Commercial/Services	0
General Military	0
Hospitals	0
Communications	0
Airports	0
Open Lands	0
Other, Mixture or Unknown	0

	ACRES
TOTAL COMMERCIAL/SERVICES [excluding mixed use]:	321
Subtotal-Commercial:	185
Retail/Wholesale	22
Research/Office	0
Comm. Outdoor Recreation	0
Other, Mixture or Unknown	163
Subtotal-Education:	111
Educational Offices	0
Elementary/Secondary	111
Colleges/Universities	0
Stadium Facilities	0
University Housing	0
Subtotal-Hospitals and Rehabilitation Centers:	0
Trauma Center Hospitals	0
Community or Local Hospitals	0
Surgery Centers	0
State Prisons	0
State Mental Health Facilities	0
Psychiatric Facilities	0
Subtotal-Public Institutions:	25
Convention Centers	0
Sports Stadiums	0
Churches/Synagogues/Other	5
City Halls/County Administration	7
Local Jails	0
Local Police/Fire/Emergency	3
Other-Comm. Centers/Libraries	10
TOTAL URBAN OPEN:	586
Subtotal-Extensive Outdoor Recreation:	0
Golf Courses	0
Racetracks	0
Other	0
Cemeteries:	35
Parks:	0
Vacant--Cleared for Redevel.:	64
Vacant--Undeveloped:	166
Mixed Urban Open, Includ. Parks:	321

Source: Association of Bay Area Governments
November 1993

JURISDICTION: City of Union City COUNTY: Alameda	TOTAL LAND (in acres): 12,325 1990 URBAN LAND (in acres): 5,421 NON-URBAN LAND (in acres): 6,904

NON-URBAN LAND IN 1990

	ACRES		ACRES
TOTAL AGRICULTURE:	289	TOTAL FOREST LAND:	3,324
Cropland and Pasture	289	Deciduous	0
Orchards/Groves/Vineyards	0	Evergreen	0
Greenhouses	0	Mixed Forest	3,324
Confined Feeding	0		
Farmsteads and Inactive	0	TOTAL SPARSELY VEGETATED:	99
		Beaches	0
TOTAL RANGELAND:	3,034	Other Sand	0
Herbaceous Range	3,034	Bare Rock	0
Shrub and Brush	0	Mines/Quarries	12
Mixed Range	0	Transitional--Landfills	0
		Transitional--Other	0
TOTAL WETLANDS [Based on		Transitional--Mixture	87
U.S. Geological Survey Mapping]:	158	Mixed Sparsely Vegetated	0
Forested	0		
Non-Forested	158		
Salt Evaporators	0		
Unknown	0		

Source: Association of Bay Area Governments
November 1993

JURISDICTION: Contra Costa County	TOTAL LAND (in acres): 462,020
COUNTY: Contra Costa County	1990 URBAN LAND (in acres): 137,410
	NON-URBAN LAND (in acres): 324,610

URBAN LAND IN 1990

	ACRES
TOTAL RESIDENTIAL LAND [excluding mixed use]:	85,198
1 unit/2-5 acre lot	462
1-3 units/acre	371
Subtotal-More than 3 units/acre:	84,365
In Mobile Home Parks	319
In Other Areas	84,046
TOTAL MIXED RESIDENTIAL/ COMMERCIAL:	502
Within a Land Area	289
Within a Building	54
Mixture of Above or Unknown	158
TOTAL MIXED COMMERCIAL/ INDUSTRIAL:	939
TOTAL INDUSTRIAL [excluding mixed use]:	12,494
Light Industrial	1,683
Heavy Industrial	5,066
Mixture of Above or Unknown	5,745
TOTAL MAJOR INFRASTRUCTURE:	4,675
Highways	2,204
Railways	561
Airports	692
Ports	57
Power Lines, Substations	287
Waste Water Treatment Plants	210
Water Fac., Other or Unknown	665
TOTAL MILITARY:	4,495
Residential	0
Commercial/Services	0
General Military	0
Hospitals	35
Communications	0
Airports	0
Open Lands	833
Other, Mixture or Unknown	3,627

	ACRES
TOTAL COMMERCIAL/SERVICES [excluding mixed use]:	12,743
Subtotal-Commercial:	8,335
Retail/Wholesale	341
Research/Office	1,080
Comm. Outdoor Recreation	252
Other, Mixture or Unknown	6,662
Subtotal-Education:	3,744
Educational Offices	101
Elementary/Secondary	3,047
Colleges/Universities	596
Stadium Facilities	0
University Housing	0
Subtotal-Hospitals and Rehabilitation Centers:	227
Trauma Center Hospitals	17
Community or Local Hospitals	200
Surgery Centers	10
State Prisons	0
State Mental Health Facilities	0
Psychiatric Facilities	0
Subtotal-Public Institutions:	437
Convention Centers	0
Sports Stadiums	0
Churches/Synagogues/Other	94
City Halls/County Administration	72
Local Jails	87
Local Police/Fire/Emergency	27
Other-Comm. Centers/Libraries	158
TOTAL URBAN OPEN:	16,366
Subtotal-Extensive Outdoor Recreation:	1,747
Golf Courses	1,463
Racetracks	0
Other	284
Cemeteries:	324
Parks:	855
Vacant--Cleared for Redevel.:	583
Vacant--Undeveloped:	7,075
Mixed Urban Open, Includ. Parks:	5,782

Source: Association of Bay Area Governments
November 1993

JURISDICTION: Contra Costa County COUNTY: Contra Costa County	TOTAL LAND (in acres): 462,020 1990 URBAN LAND (in acres): 137,410 NON-URBAN LAND (in acres): 324,610

NON-URBAN LAND IN 1990

	ACRES		ACRES
TOTAL AGRICULTURE:	78,822	TOTAL FOREST LAND:	83,809
Cropland and Pasture	65,823	Deciduous	0
Orchards/Groves/Vineyards	12,434	Evergreen	22,733
Greenhouses	0	Mixed Forest	61,076
Confined Feeding	64		
Farmsteads and Inactive	502	TOTAL SPARSELY VEGETATED:	4,791
		Beaches	0
TOTAL RANGELAND:	146,024	Other Sand	0
Herbaceous Range	134,059	Bare Rock	0
Shrub and Brush	8,960	Mines/Quarries	1,446
Mixed Range	3,005	Transitional--Landfills	0
		Transitional--Other	0
TOTAL WETLANDS [Based on U.S. Geological Survey Mapping]:	11,164	Transitional--Mixture	3,294
Forested	0	Mixed Sparsely Vegetated	52
Non-Forested	8,167		
Salt Evaporators	0		
Unknown	2,997		

Source: Association of Bay Area Governments
November 1993

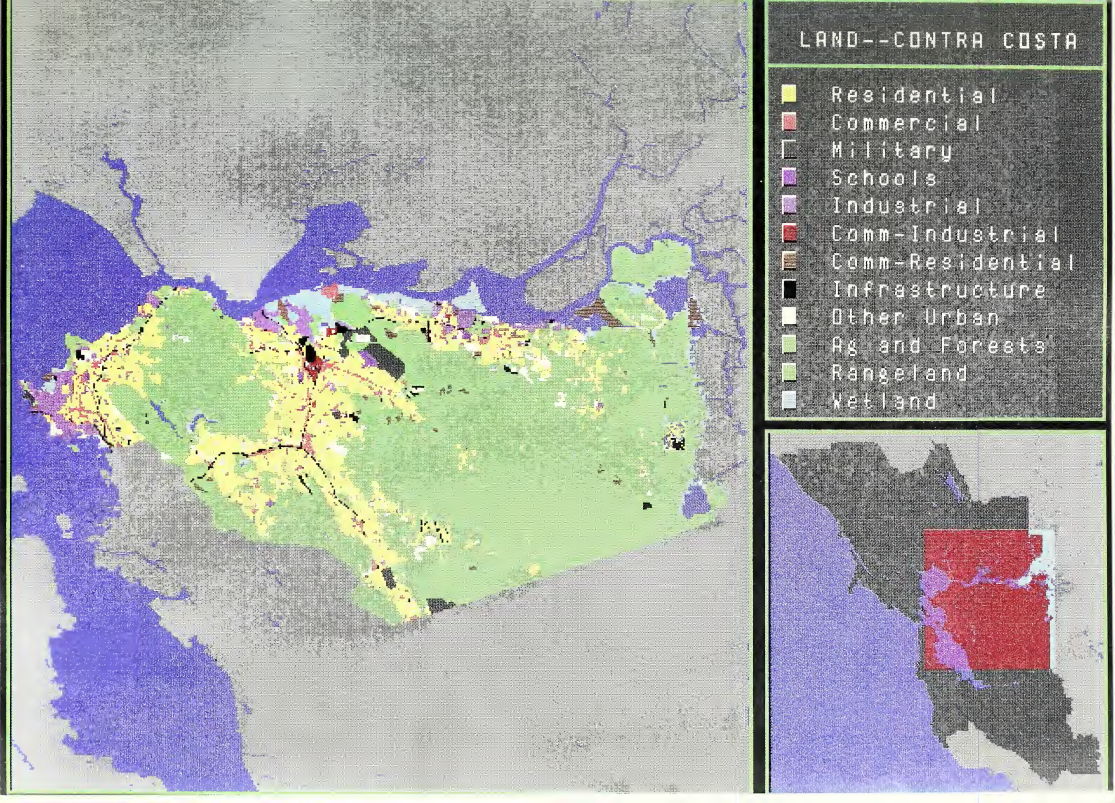
LAND--CONTRA COSTA
Residential
Commercial
Military
Schools
Industrial
Comm-Industrial
Comm-Residential
Infrastructure
Other Urban
Ag and Forests
Rangeland
Wetland

JURISDICTION: CDP of Alamo COUNTY: Contra Costa	TOTAL LAND (in acres): 5,609 1990 URBAN LAND (in acres): 2,950 NON-URBAN LAND (in acres): 2,659

URBAN LAND IN 1990

	ACRES
TOTAL RESIDENTIAL LAND [excluding mixed use]:	2,609
1 unit/2-5 acre lot	0
1-3 units/acre	0
Subtotal-More than 3 units/acre:	2,609
In Mobile Home Parks	0
In Other Areas	2,609
TOTAL MIXED RESIDENTIAL/ COMMERCIAL:	0
Within a Land Area	0
Within a Building	0
Mixture of Above or Unknown	0
TOTAL MIXED COMMERCIAL/ INDUSTRIAL:	0
TOTAL INDUSTRIAL [excluding mixed use]:	0
Light Industrial	0
Heavy Industrial	0
Mixture of Above or Unknown	0
TOTAL MAJOR INFRASTRUCTURE:	104
Highways	104
Railways	0
Airports	0
Ports	0
Power Lines, Substations	0
Waste Water Treatment Plants	0
Water Fac., Other or Unknown	0
TOTAL MILITARY:	0
Residential	0
Commercial/Services	0
General Military	0
Hospitals	0
Communications	0
Airports	0
Open Lands	0
Other, Mixture or Unknown	0

	ACRES
TOTAL COMMERCIAL/SERVICES [excluding mixed use]:	114
Subtotal-Commercial:	77
Retail/Wholesale	20
Research/Office	0
Comm. Outdoor Recreation	0
Other, Mixture or Unknown	57
Subtotal-Education:	37
Educational Offices	0
Elementary/Secondary	37
Colleges/Universities	0
Stadium Facilities	0
University Housing	0
Subtotal-Hospitals and Rehabilitation Centers:	0
Trauma Center Hospitals	0
Community or Local Hospitals	0
Surgery Centers	0
State Prisons	0
State Mental Health Facilities	0
Psychiatric Facilities	0
Subtotal-Public Institutions:	0
Convention Centers	0
Sports Stadiums	0
Churches/Synagogues/Other	0
City Halls/County Administration	0
Local Jails	0
Local Police/Fire/Emergency	0
Other-Comm. Centers/Libraries	0
TOTAL URBAN OPEN:	124
Subtotal-Extensive Outdoor Recreation:	0
Golf Courses	0
Racetracks	0
Other	0
Cemeteries:	0
Parks:	0
Vacant--Cleared for Redevel.:	0
Vacant--Undeveloped:	82
Mixed Urban Open, Includ. Parks:	42

Source: Association of Bay Area Governments
November 1993

JURISDICTION: CDP of Alamo COUNTY: Contra Costa	TOTAL LAND (in acres): 5,609 1990 URBAN LAND (in acres): 2,950 NON-URBAN LAND (in acres): 2,659

NON-URBAN LAND IN 1990

	ACRES		ACRES
TOTAL AGRICULTURE:	0	TOTAL FOREST LAND:	2,491
Cropland and Pasture	0	Deciduous	0
Orchards/Groves/Vineyards	0	Evergreen	959
Greenhouses	0	Mixed Forest	1,532
Confined Feeding	0		
Farmsteads and Inactive	0	TOTAL SPARSELY VEGETATED:	5
		Beaches	0
TOTAL RANGELAND:	163	Other Sand	0
Herbaceous Range	163	Bare Rock	0
Shrub and Brush	0	Mines/Quarries	0
Mixed Range	0	Transitional--Landfills	0
		Transitional--Other	0
TOTAL WETLANDS [Based on		Transitional--Mixture	5
U.S. Geological Survey Mapping]:	0	Mixed Sparsely Vegetated	0
Forested	0		
Non-Forested	0		
Salt Evaporators	0		
Unknown	0		

Source: Association of Bay Area Governments
November 1993

JURISDICTION: City of Antioch COUNTY: Contra Costa	TOTAL LAND (in acres): 11,799 1990 URBAN LAND (in acres): 7,880 NON-URBAN LAND (in acres): 3,919

URBAN LAND IN 1990

	ACRES
TOTAL RESIDENTIAL LAND [excluding mixed use]:	4,675
1 unit/2-5 acre lot	0
1-3 units/acre	0
Subtotal-More than 3 units/acre:	4,675
In Mobile Home Parks	42
In Other Areas	4,633
TOTAL MIXED RESIDENTIAL/ COMMERCIAL:	161
Within a Land Area	161
Within a Building	0
Mixture of Above or Unknown	0
TOTAL MIXED COMMERCIAL/ INDUSTRIAL:	0
TOTAL INDUSTRIAL [excluding mixed use]:	492
Light Industrial	119
Heavy Industrial	15
Mixture of Above or Unknown	358
TOTAL MAJOR INFRASTRUCTURE:	153
Highways	35
Railways	0
Airports	22
Ports	0
Power Lines, Substations	54
Waste Water Treatment Plants	40
Water Fac., Other or Unknown	3
TOTAL MILITARY:	0
Residential	0
Commercial/Services	0
General Military	0
Hospitals	0
Communications	0
Airports	0
Open Lands	0
Other, Mixture or Unknown	0

	ACRES
TOTAL COMMERCIAL/SERVICES [excluding mixed use]:	608
Subtotal-Commercial:	395
Retail/Wholesale	47
Research/Office	0
Comm. Outdoor Recreation	25
Other, Mixture or Unknown	324
Subtotal-Education:	183
Educational Offices	3
Elementary/Secondary	166
Colleges/Universities	15
Stadium Facilities	0
University Housing	0
Subtotal-Hospitals and Rehabilitation Centers:	17
Trauma Center Hospitals	0
Community or Local Hospitals	17
Surgery Centers	0
State Prisons	0
State Mental Health Facilities	0
Psychiatric Facilities	0
Subtotal-Public Institutions:	12
Convention Centers	0
Sports Stadiums	0
Churches/Synagogues/Other	10
City Halls/County Administration	3
Local Jails	0
Local Police/Fire/Emergency	0
Other-Comm. Centers/Libraries	0
TOTAL URBAN OPEN:	1,792
Subtotal-Extensive Outdoor Recreation:	121
Golf Courses	106
Racetracks	0
Other	15
Cemeteries:	30
Parks:	27
Vacant--Cleared for Redevel.:	22
Vacant--Undeveloped:	1,122
Mixed Urban Open, Includ. Parks:	470

Source: Association of Bay Area Governments
November 1993

JURISDICTION: City of Antioch COUNTY: Contra Costa	TOTAL LAND (in acres): 11,799 1990 URBAN LAND (in acres): 7,880 NON-URBAN LAND (in acres): 3,919

NON-URBAN LAND IN 1990

	ACRES		ACRES
TOTAL AGRICULTURE:	1,324	TOTAL FOREST LAND:	0
Cropland and Pasture	670	Deciduous	0
Orchards/Groves/Vineyards	652	Evergreen	0
Greenhouses	0	Mixed Forest	0
Confined Feeding	0		
Farmsteads and Inactive	3	TOTAL SPARSELY VEGETATED:	133
		Beaches	0
TOTAL RANGELAND:	2,414	Other Sand	0
Herbaceous Range	2,414	Bare Rock	0
Shrub and Brush	0	Mines/Quarries	59
Mixed Range	0	Transitional--Landfills	0
		Transitional--Other	0
TOTAL WETLANDS [Based on U.S. Geological Survey Mapping]:	47	Transitional--Mixture	74
Forested	0	Mixed Sparsely Vegetated	0
Non-Forested	0		
Salt Evaporators	0		
Unknown	47		

Source: Association of Bay Area Governments
November 1993

JURISDICTION: CDP-BayviewMontalvin COUNTY: Contra Costa	TOTAL LAND (in acres): 875 1990 URBAN LAND (in acres): 863 NON-URBAN LAND (in acres): 12

URBAN LAND IN 1990

	ACRES
TOTAL RESIDENTIAL LAND	
[excluding mixed use]:	729
1 unit/2-5 acre lot	0
1-3 units/acre	0
Subtotal-More than 3 units/acre:	729
In Mobile Home Parks	0
In Other Areas	729
TOTAL MIXED RESIDENTIAL/ COMMERCIAL:	0
Within a Land Area	0
Within a Building	0
Mixture of Above or Unknown	0
TOTAL MIXED COMMERCIAL/ INDUSTRIAL:	0
TOTAL INDUSTRIAL	
[excluding mixed use]:	12
Light Industrial	0
Heavy Industrial	12
Mixture of Above or Unknown	0
TOTAL MAJOR INFRASTRUCTURE:	0
Highways	0
Railways	0
Airports	0
Ports	0
Power Lines, Substations	0
Waste Water Treatment Plants	0
Water Fac., Other or Unknown	0
TOTAL MILITARY:	0
Residential	0
Commercial/Services	0
General Military	0
Hospitals	0
Communications	0
Airports	0
Open Lands	0
Other, Mixture or Unknown	0

	ACRES
TOTAL COMMERCIAL/SERVICES	
[excluding mixed use]:	50
Subtotal-Commercial:	20
Retail/Wholesale	0
Research/Office	0
Comm. Outdoor Recreation	0
Other, Mixture or Unknown	20
Subtotal-Education:	30
Educational Offices	0
Elementary/Secondary	30
Colleges/Universities	0
Stadium Facilities	0
University Housing	0
Subtotal-Hospitals and Rehabilitation Centers:	0
Trauma Center Hospitals	0
Community or Local Hospitals	0
Surgery Centers	0
State Prisons	0
State Mental Health Facilities	0
Psychiatric Facilities	0
Subtotal-Public Institutions:	0
Convention Centers	0
Sports Stadiums	0
Churches/Synagogues/Other	0
City Halls/County Administration	0
Local Jails	0
Local Police/Fire/Emergency	0
Other-Comm. Centers/Libraries	0
TOTAL URBAN OPEN:	72
Subtotal-Extensive Outdoor Recreation:	0
Golf Courses	0
Racetracks	0
Other	0
Cemeteries:	0
Parks:	0
Vacant--Cleared for Redevel.:	0
Vacant--Undeveloped:	3
Mixed Urban Open, Includ. Parks:	69

Source: Association of Bay Area Governments
November 1993

JURISDICTION: CDP-BayviewMontalvin COUNTY: Contra Costa	TOTAL LAND (in acres): 875 1990 URBAN LAND (in acres): 863 NON-URBAN LAND (in acres): 12

NON-URBAN LAND IN 1990

	ACRES		ACRES
TOTAL AGRICULTURE:	0	TOTAL FOREST LAND:	0
Cropland and Pasture	0	Deciduous	0
Orchards/Groves/Vineyards	0	Evergreen	0
Greenhouses	0	Mixed Forest	0
Confined Feeding	0		
Farmsteads and Inactive	0	TOTAL SPARSELY VEGETATED:	0
		Beaches	0
TOTAL RANGELAND:	12	Other Sand	0
Herbaceous Range	12	Bare Rock	0
Shrub and Brush	0	Mines/Quarries	0
Mixed Range	0	Transitional--Landfills	0
		Transitional--Other	0
TOTAL WETLANDS [Based on		Transitional--Mixture	0
U.S. Geological Survey Mapping]:	0	Mixed Sparsely Vegetated	0
Forested	0		
Non-Forested	0		
Salt Evaporators	0		
Unknown	0		

Source: Association of Bay Area Governments
November 1993

JURISDICTION: CDP of Bethel Island COUNTY: Contra Costa	TOTAL LAND (in acres): 3,002 1990 URBAN LAND (in acres): 460 NON-URBAN LAND (in acres): 2,543

URBAN LAND IN 1990

	ACRES
TOTAL RESIDENTIAL LAND [excluding mixed use]:	166
1 unit/2-5 acre lot	0
1-3 units/acre	0
Subtotal-More than 3 units/acre:	166
In Mobile Home Parks	40
In Other Areas	126
TOTAL MIXED RESIDENTIAL/ COMMERCIAL:	0
Within a Land Area	0
Within a Building	0
Mixture of Above or Unknown	0
TOTAL MIXED COMMERCIAL/ INDUSTRIAL:	0
TOTAL INDUSTRIAL [excluding mixed use]:	0
Light Industrial	0
Heavy Industrial	0
Mixture of Above or Unknown	0
TOTAL MAJOR INFRASTRUCTURE:	0
Highways	0
Railways	0
Airports	0
Ports	0
Power Lines, Substations	0
Waste Water Treatment Plants	0
Water Fac., Other or Unknown	0
TOTAL MILITARY:	0
Residential	0
Commercial/Services	0
General Military	0
Hospitals	0
Communications	0
Airports	0
Open Lands	0
Other, Mixture or Unknown	0

	ACRES
TOTAL COMMERCIAL/SERVICES [excluding mixed use]:	25
Subtotal-Commercial:	25
Retail/Wholesale	3
Research/Office	0
Comm. Outdoor Recreation	0
Other, Mixture or Unknown	22
Subtotal-Education:	0
Educational Offices	0
Elementary/Secondary	0
Colleges/Universities	0
Stadium Facilities	0
University Housing	0
Subtotal-Hospitals and Rehabilitation Centers:	0
Trauma Center Hospitals	0
Community or Local Hospitals	0
Surgery Centers	0
State Prisons	0
State Mental Health Facilities	0
Psychiatric Facilities	0
Subtotal-Public Institutions:	0
Convention Centers	0
Sports Stadiums	0
Churches/Synagogues/Other	0
City Halls/County Administration	0
Local Jails	0
Local Police/Fire/Emergency	0
Other-Comm. Centers/Libraries	0
TOTAL URBAN OPEN:	269
Subtotal-Extensive Outdoor Recreation:	0
Golf Courses	0
Racetracks	0
Other	0
Cemeteries:	0
Parks:	0
Vacant--Cleared for Redevel.:	0
Vacant--Undeveloped:	104
Mixed Urban Open, Includ. Parks:	166

Source: Association of Bay Area Governments
November 1993

JURISDICTION: CDP of Bethel Island COUNTY: Contra Costa	TOTAL LAND (in acres): 3,002 1990 URBAN LAND (in acres): 460 NON-URBAN LAND (in acres): 2,543

NON-URBAN LAND IN 1990

	ACRES		ACRES
TOTAL AGRICULTURE:	2,540	TOTAL FOREST LAND:	0
Cropland and Pasture	2,540	Deciduous	0
Orchards/Groves/Vineyards	0	Evergreen	0
Greenhouses	0	Mixed Forest	0
Confined Feeding	0		
Farmsteads and Inactive	0	TOTAL SPARSELY VEGETATED:	0
		Beaches	0
TOTAL RANGELAND:	0	Other Sand	0
Herbaceous Range	0	Bare Rock	0
Shrub and Brush	0	Mines/Quarries	0
Mixed Range	0	Transitional--Landfills	0
		Transitional--Other	0
TOTAL WETLANDS [Based on		Transitional--Mixture	0
U.S. Geological Survey Mapping]:	3	Mixed Sparsely Vegetated	0
Forested	0		
Non-Forested	0		
Salt Evaporators	0		
Unknown	3		

Source: Association of Bay Area Governments
November 1993

JURISDICTION: City of Brentwood COUNTY: Contra Costa	TOTAL LAND (in acres): 2,172 1990 URBAN LAND (in acres): 862 NON-URBAN LAND (in acres): 1,310

URBAN LAND IN 1990

	ACRES
TOTAL RESIDENTIAL LAND [excluding mixed use]:	546
1 unit/2-5 acre lot	0
1-3 units/acre	0
Subtotal-More than 3 units/acre:	546
In Mobile Home Parks	0
In Other Areas	546
TOTAL MIXED RESIDENTIAL/ COMMERCIAL:	0
Within a Land Area	0
Within a Building	0
Mixture of Above or Unknown	0
TOTAL MIXED COMMERCIAL/ INDUSTRIAL:	0
TOTAL INDUSTRIAL [excluding mixed use]:	0
Light Industrial	0
Heavy Industrial	0
Mixture of Above or Unknown	0
TOTAL MAJOR INFRASTRUCTURE:	0
Highways	0
Railways	0
Airports	0
Ports	0
Power Lines, Substations	0
Waste Water Treatment Plants	0
Water Fac., Other or Unknown	0
TOTAL MILITARY:	0
Residential	0
Commercial/Services	0
General Military	0
Hospitals	0
Communications	0
Airports	0
Open Lands	0
Other, Mixture or Unknown	0

	ACRES
TOTAL COMMERCIAL/SERVICES [excluding mixed use]:	161
Subtotal-Commercial:	109
Retail/Wholesale	15
Research/Office	0
Comm. Outdoor Recreation	0
Other, Mixture or Unknown	94
Subtotal-Education:	47
Educational Offices	0
Elementary/Secondary	47
Colleges/Universities	0
Stadium Facilities	0
University Housing	0
Subtotal-Hospitals and Rehabilitation Centers:	0
Trauma Center Hospitals	0
Community or Local Hospitals	0
Surgery Centers	0
State Prisons	0
State Mental Health Facilities	0
Psychiatric Facilities	0
Subtotal-Public Institutions:	5
Convention Centers	0
Sports Stadiums	0
Churches/Synagogues/Other	0
City Halls/County Administration	3
Local Jails	0
Local Police/Fire/Emergency	3
Other-Comm. Centers/Libraries	0
TOTAL URBAN OPEN:	156
Subtotal-Extensive Outdoor Recreation:	0
Golf Courses	0
Racetracks	0
Other	0
Cemeteries:	0
Parks:	0
Vacant--Cleared for Redevel.:	0
Vacant--Undeveloped:	156
Mixed Urban Open, Includ. Parks:	0

Source: Association of Bay Area Governments
November 1993

JURISDICTION: City of Brentwood COUNTY: Contra Costa	TOTAL LAND (in acres): 2,172 1990 URBAN LAND (in acres): 862 NON-URBAN LAND (in acres): 1,310

NON-URBAN LAND IN 1990

	ACRES		ACRES
TOTAL AGRICULTURE:	1,198	TOTAL FOREST LAND:	0
Cropland and Pasture	917	Deciduous	0
Orchards/Groves/Vineyards	282	Evergreen	0
Greenhouses	0	Mixed Forest	0
Confined Feeding	0		
Farmsteads and Inactive	0	TOTAL SPARSELY VEGETATED:	0
		Beaches	0
TOTAL RANGELAND:	111	Other Sand	0
Herbaceous Range	111	Bare Rock	0
Shrub and Brush	0	Mines/Quarries	0
Mixed Range	0	Transitional--Landfills	0
		Transitional--Other	0
TOTAL WETLANDS [Based on		Transitional--Mixture	0
U.S. Geological Survey Mapping]:	0	Mixed Sparsely Vegetated	0
Forested	0		
Non-Forested	0		
Salt Evaporators	0		
Unknown	0		

Source: Association of Bay Area Governments
November 1993

JURISDICTION: City of Clayton	TOTAL LAND (in acres): 2,088
COUNTY: Contra Costa	1990 URBAN LAND (in acres): 1,218
	NON-URBAN LAND (in acres): 870

URBAN LAND IN 1990

	ACRES
TOTAL RESIDENTIAL LAND [excluding mixed use]:	991
1 unit/2-5 acre lot	0
1-3 units/acre	0
Subtotal-More than 3 units/acre:	991
In Mobile Home Parks	0
In Other Areas	991
TOTAL MIXED RESIDENTIAL/ COMMERCIAL:	0
Within a Land Area	0
Within a Building	0
Mixture of Above or Unknown	0
TOTAL MIXED COMMERCIAL/ INDUSTRIAL:	0
TOTAL INDUSTRIAL [excluding mixed use]:	0
Light Industrial	0
Heavy Industrial	0
Mixture of Above or Unknown	0
TOTAL MAJOR INFRASTRUCTURE:	0
Highways	0
Railways	0
Airports	0
Ports	0
Power Lines, Substations	0
Waste Water Treatment Plants	0
Water Fac., Other or Unknown	0
TOTAL MILITARY:	0
Residential	0
Commercial/Services	0
General Military	0
Hospitals	0
Communications	0
Airports	0
Open Lands	0
Other, Mixture or Unknown	0

	ACRES
TOTAL COMMERCIAL/SERVICES [excluding mixed use]:	12
Subtotal-Commercial:	10
Retail/Wholesale	0
Research/Office	0
Comm. Outdoor Recreation	0
Other, Mixture or Unknown	10
Subtotal-Education:	0
Educational Offices	0
Elementary/Secondary	0
Colleges/Universities	0
Stadium Facilities	0
University Housing	0
Subtotal-Hospitals and Rehabilitation Centers:	0
Trauma Center Hospitals	0
Community or Local Hospitals	0
Surgery Centers	0
State Prisons	0
State Mental Health Facilities	0
Psychiatric Facilities	0
Subtotal-Public Institutions:	3
Convention Centers	0
Sports Stadiums	0
Churches/Synagogues/Other	0
City Halls/County Administration	3
Local Jails	0
Local Police/Fire/Emergency	0
Other-Comm. Centers/Libraries	0
TOTAL URBAN OPEN:	215
Subtotal-Extensive Outdoor Recreation:	94
Golf Courses	94
Racetracks	0
Other	0
Cemeteries:	0
Parks:	0
Vacant--Cleared for Redevel.:	0
Vacant--Undeveloped:	49
Mixed Urban Open, Includ. Parks:	72

Source: Association of Bay Area Governments
November 1993

JURISDICTION: City of Clayton COUNTY: Contra Costa	TOTAL LAND (in acres): 2,088 1990 URBAN LAND (in acres): 1,218 NON-URBAN LAND (in acres): 870

NON-URBAN LAND IN 1990

	ACRES		ACRES
TOTAL AGRICULTURE:	410	TOTAL FOREST LAND:	94
Cropland and Pasture	410	Deciduous	0
Orchards/Groves/Vineyards	0	Evergreen	0
Greenhouses	0	Mixed Forest	94
Confined Feeding	0		
Farmsteads and Inactive	0	TOTAL SPARSELY VEGETATED:	35
		Beaches	0
TOTAL RANGELAND:	331	Other Sand	0
Herbaceous Range	331	Bare Rock	0
Shrub and Brush	0	Mines/Quarries	0
Mixed Range	0	Transitional--Landfills	0
		Transitional--Other	0
TOTAL WETLANDS [Based on		Transitional--Mixture	35
U.S. Geological Survey Mapping]:	0	Mixed Sparsely Vegetated	0
Forested	0		
Non-Forested	0		
Salt Evaporators	0		
Unknown	0		

Source: Association of Bay Area Governments
November 1993

JURISDICTION: City of Concord COUNTY: Contra Costa	TOTAL LAND (in acres): 18,681 1990 URBAN LAND (in acres): 16,185 NON-URBAN LAND (in acres): 2,496

URBAN LAND IN 1990

	ACRES
TOTAL RESIDENTIAL LAND [excluding mixed use]:	8,614
1 unit/2-5 acre lot	0
1-3 units/acre	0
Subtotal-More than 3 units/acre:	8,614
In Mobile Home Parks	69
In Other Areas	8,545
TOTAL MIXED RESIDENTIAL/ COMMERCIAL:	0
Within a Land Area	0
Within a Building	0
Mixture of Above or Unknown	0
TOTAL MIXED COMMERCIAL/ INDUSTRIAL:	652
TOTAL INDUSTRIAL [excluding mixed use]:	358
Light Industrial	306
Heavy Industrial	0
Mixture of Above or Unknown	52
TOTAL MAJOR INFRASTRUCTURE:	927
Highways	225
Railways	499
Airports	148
Ports	0
Power Lines, Substations	15
Waste Water Treatment Plants	35
Water Fac., Other or Unknown	5
TOTAL MILITARY:	3,084
Residential	0
Commercial/Services	0
General Military	0
Hospitals	0
Communications	0
Airports	0
Open Lands	0
Other, Mixture or Unknown	3,084

	ACRES
TOTAL COMMERCIAL/SERVICES [excluding mixed use]:	1,544
Subtotal-Commercial:	993
Retail/Wholesale	0
Research/Office	7
Comm. Outdoor Recreation	89
Other, Mixture or Unknown	897
Subtotal-Education:	507
Educational Offices	0
Elementary/Secondary	507
Colleges/Universities	0
Stadium Facilities	0
University Housing	0
Subtotal-Hospitals and Rehabilitation Centers:	27
Trauma Center Hospitals	0
Community or Local Hospitals	22
Surgery Centers	5
State Prisons	0
State Mental Health Facilities	0
Psychiatric Facilities	0
Subtotal-Public Institutions:	17
Convention Centers	0
Sports Stadiums	0
Churches/Synagogues/Other	0
City Halls/County Administration	12
Local Jails	0
Local Police/Fire/Emergency	0
Other-Comm. Centers/Libraries	5
TOTAL URBAN OPEN:	1,006
Subtotal-Extensive Outdoor Recreation:	208
Golf Courses	208
Racetracks	0
Other	0
Cemeteries:	20
Parks:	119
Vacant--Cleared for Redevel.:	0
Vacant--Undeveloped:	447
Mixed Urban Open, Includ. Parks:	213

Source: Association of Bay Area Governments
November 1993

JURISDICTION: City of Concord COUNTY: Contra Costa	TOTAL LAND (in acres): 18,681 1990 URBAN LAND (in acres): 16,185 NON-URBAN LAND (in acres): 2,496

NON-URBAN LAND IN 1990

	ACRES		ACRES
TOTAL AGRICULTURE:	119	TOTAL FOREST LAND:	79
Cropland and Pasture	116	Deciduous	0
Orchards/Groves/Vineyards	3	Evergreen	79
Greenhouses	0	Mixed Forest	0
Confined Feeding	0		
Farmsteads and Inactive	0	TOTAL SPARSELY VEGETATED:	101
		Beaches	0
TOTAL RANGELAND:	2,184	Other Sand	0
Herbaceous Range	2,184	Bare Rock	0
Shrub and Brush	0	Mines/Quarries	45
Mixed Range	0	Transitional--Landfills	0
		Transitional--Other	0
TOTAL WETLANDS [Based on U.S. Geological Survey Mapping]:	12	Transitional--Mixture	57
Forested	0	Mixed Sparsely Vegetated	0
Non-Forested	5		
Salt Evaporators	0		
Unknown	7		

Source: Association of Bay Area Governments
November 1993

JURISDICTION: Town of Danville COUNTY: Contra Costa	TOTAL LAND (in acres): 11,295 1990 URBAN LAND (in acres): 6,425 NON-URBAN LAND (in acres): 4,870

URBAN LAND IN 1990

	ACRES
TOTAL RESIDENTIAL LAND	
[excluding mixed use]:	5,268
1 unit/2-5 acre lot	0
1-3 units/acre	0
Subtotal-More than 3 units/acre:	5,268
In Mobile Home Parks	0
In Other Areas	5,268
TOTAL MIXED RESIDENTIAL/ COMMERCIAL:	0
Within a Land Area	0
Within a Building	0
Mixture of Above or Unknown	0
TOTAL MIXED COMMERCIAL/ INDUSTRIAL:	0
TOTAL INDUSTRIAL	
[excluding mixed use]:	32
Light Industrial	32
Heavy Industrial	0
Mixture of Above or Unknown	0
TOTAL MAJOR INFRASTRUCTURE:	104
Highways	104
Railways	0
Airports	0
Ports	0
Power Lines, Substations	0
Waste Water Treatment Plants	0
Water Fac., Other or Unknown	0
TOTAL MILITARY:	0
Residential	0
Commercial/Services	0
General Military	0
Hospitals	0
Communications	0
Airports	0
Open Lands	0
Other, Mixture or Unknown	0

	ACRES
TOTAL COMMERCIAL/SERVICES	
[excluding mixed use]:	354
Subtotal-Commercial:	210
Retail/Wholesale	30
Research/Office	0
Comm. Outdoor Recreation	27
Other, Mixture or Unknown	153
Subtotal-Education:	126
Educational Offices	0
Elementary/Secondary	126
Colleges/Universities	0
Stadium Facilities	0
University Housing	0
Subtotal-Hospitals and Rehabilitation Centers:	3
Trauma Center Hospitals	0
Community or Local Hospitals	0
Surgery Centers	3
State Prisons	0
State Mental Health Facilities	0
Psychiatric Facilities	0
Subtotal-Public Institutions:	15
Convention Centers	0
Sports Stadiums	0
Churches/Synagogues/Other	12
City Halls/County Administration	3
Local Jails	0
Local Police/Fire/Emergency	0
Other-Comm. Centers/Libraries	0
TOTAL URBAN OPEN:	667
Subtotal-Extensive Outdoor Recreation:	0
Golf Courses	0
Racetracks	0
Other	0
Cemeteries:	0
Parks:	0
Vacant--Cleared for Redevel.:	0
Vacant--Undeveloped:	563
Mixed Urban Open, Includ. Parks:	104

Source: Association of Bay Area Governments
November 1993

JURISDICTION: Town of Danville COUNTY: Contra Costa	TOTAL LAND (in acres): 11,295 1990 URBAN LAND (in acres): 6,425 NON-URBAN LAND (in acres): 4,870

NON-URBAN LAND IN 1990

	ACRES		ACRES
TOTAL AGRICULTURE:	623	TOTAL FOREST LAND:	1,399
Cropland and Pasture	605	Deciduous	0
Orchards/Groves/Vineyards	0	Evergreen	1,028
Greenhouses	0	Mixed Forest	371
Confined Feeding	0		
Farmsteads and Inactive	17	TOTAL SPARSELY VEGETATED:	47
		Beaches	0
TOTAL RANGELAND:	2,802	Other Sand	0
Herbaceous Range	2,802	Bare Rock	0
Shrub and Brush	0	Mines/Quarries	0
Mixed Range	0	Transitional--Landfills	0
		Transitional--Other	0
TOTAL WETLANDS [Based on U.S. Geological Survey Mapping]:	0	Transitional--Mixture	47
Forested	0	Mixed Sparsely Vegetated	0
Non-Forested	0		
Salt Evaporators	0		
Unknown	0		

Source: Association of Bay Area Governments
November 1993

JURISDICTION: CDP of Discovery Bay COUNTY: Contra Costa	TOTAL LAND (in acres): 1,433 1990 URBAN LAND (in acres): 887 NON-URBAN LAND (in acres): 546

URBAN LAND IN 1990

	ACRES
TOTAL RESIDENTIAL LAND [excluding mixed use]:	586
1 unit/2-5 acre lot	0
1-3 units/acre	0
Subtotal-More than 3 units/acre:	586
In Mobile Home Parks	0
In Other Areas	586
TOTAL MIXED RESIDENTIAL/ COMMERCIAL:	0
Within a Land Area	0
Within a Building	0
Mixture of Above or Unknown	0
TOTAL MIXED COMMERCIAL/ INDUSTRIAL:	0
TOTAL INDUSTRIAL [excluding mixed use]:	0
Light Industrial	0
Heavy Industrial	0
Mixture of Above or Unknown	0
TOTAL MAJOR INFRASTRUCTURE:	0
Highways	0
Railways	0
Airports	0
Ports	0
Power Lines, Substations	0
Waste Water Treatment Plants	0
Water Fac., Other or Unknown	0
TOTAL MILITARY:	0
Residential	0
Commercial/Services	0
General Military	0
Hospitals	0
Communications	0
Airports	0
Open Lands	0
Other, Mixture or Unknown	0

	ACRES
TOTAL COMMERCIAL/SERVICES [excluding mixed use]:	15
Subtotal-Commercial:	15
Retail/Wholesale	0
Research/Office	0
Comm. Outdoor Recreation	15
Other, Mixture or Unknown	0
Subtotal-Education:	0
Educational Offices	0
Elementary/Secondary	0
Colleges/Universities	0
Stadium Facilities	0
University Housing	0
Subtotal-Hospitals and Rehabilitation Centers:	0
Trauma Center Hospitals	0
Community or Local Hospitals	0
Surgery Centers	0
State Prisons	0
State Mental Health Facilities	0
Psychiatric Facilities	0
Subtotal-Public Institutions:	0
Convention Centers	0
Sports Stadiums	0
Churches/Synagogues/Other	0
City Halls/County Administration	0
Local Jails	0
Local Police/Fire/Emergency	0
Other-Comm. Centers/Libraries	0
TOTAL URBAN OPEN:	287
Subtotal-Extensive Outdoor Recreation:	213
Golf Courses	213
Racetracks	0
Other	0
Cemeteries:	0
Parks:	0
Vacant--Cleared for Redevel.:	0
Vacant--Undeveloped:	74
Mixed Urban Open, Includ. Parks:	0

Source: Association of Bay Area Governments
November 1993

JURISDICTION: CDP of Discovery Bay COUNTY: Contra Costa	TOTAL LAND (in acres): 1,433 1990 URBAN LAND (in acres): 887 NON-URBAN LAND (in acres): 546

NON-URBAN LAND IN 1990

	ACRES		ACRES
TOTAL AGRICULTURE:	460	TOTAL FOREST LAND:	0
Cropland and Pasture	460	Deciduous	0
Orchards/Groves/Vineyards	0	Evergreen	0
Greenhouses	0	Mixed Forest	0
Confined Feeding	0		
Farmsteads and Inactive	0	TOTAL SPARSELY VEGETATED:	17
		Beaches	0
TOTAL RANGELAND:	0	Other Sand	0
Herbaceous Range	0	Bare Rock	0
Shrub and Brush	0	Mines/Quarries	0
Mixed Range	0	Transitional--Landfills	0
		Transitional--Other	0
TOTAL WETLANDS [Based on		Transitional--Mixture	17
U.S. Geological Survey Mapping]:	69	Mixed Sparsely Vegetated	0
Forested	0		
Non-Forested	5		
Salt Evaporators	0		
Unknown	64		

Source: Association of Bay Area Governments
November 1993

JURISDICTION: City of El Cerrito COUNTY: Contra Costa	TOTAL LAND (in acres): 2,315 1990 URBAN LAND (in acres): 2,268 NON-URBAN LAND (in acres): 47

URBAN LAND IN 1990

	ACRES
TOTAL RESIDENTIAL LAND [excluding mixed use]:	1,564
1 unit/2-5 acre lot	0
1-3 units/acre	0
Subtotal-More than 3 units/acre:	1,564
In Mobile Home Parks	0
In Other Areas	1,564
TOTAL MIXED RESIDENTIAL/ COMMERCIAL:	0
Within a Land Area	0
Within a Building	0
Mixture of Above or Unknown	0
TOTAL MIXED COMMERCIAL/ INDUSTRIAL:	0
TOTAL INDUSTRIAL [excluding mixed use]:	0
Light Industrial	0
Heavy Industrial	0
Mixture of Above or Unknown	0
TOTAL MAJOR INFRASTRUCTURE:	62
Highways	17
Railways	25
Airports	0
Ports	0
Power Lines, Substations	20
Waste Water Treatment Plants	0
Water Fac., Other or Unknown	0
TOTAL MILITARY:	0
Residential	0
Commercial/Services	0
General Military	0
Hospitals	0
Communications	0
Airports	0
Open Lands	0
Other, Mixture or Unknown	0

	ACRES
TOTAL COMMERCIAL/SERVICES [excluding mixed use]:	331
Subtotal-Commercial:	188
Retail/Wholesale	0
Research/Office	0
Comm. Outdoor Recreation	0
Other, Mixture or Unknown	188
Subtotal-Education:	138
Educational Offices	0
Elementary/Secondary	138
Colleges/Universities	0
Stadium Facilities	0
University Housing	0
Subtotal-Hospitals and Rehabilitation Centers:	0
Trauma Center Hospitals	0
Community or Local Hospitals	0
Surgery Centers	0
State Prisons	0
State Mental Health Facilities	0
Psychiatric Facilities	0
Subtotal-Public Institutions:	5
Convention Centers	0
Sports Stadiums	0
Churches/Synagogues/Other	0
City Halls/County Administration	3
Local Jails	0
Local Police/Fire/Emergency	3
Other-Comm. Centers/Libraries	0
TOTAL URBAN OPEN:	311
Subtotal-Extensive Outdoor Recreation:	178
Golf Courses	0
Racetracks	0
Other	178
Cemeteries:	5
Parks:	0
Vacant--Cleared for Redevel.:	0
Vacant--Undeveloped:	40
Mixed Urban Open, Includ. Parks:	89

Source: Association of Bay Area Governments
November 1993

JURISDICTION: City of El Cerrito COUNTY: Contra Costa	TOTAL LAND (in acres): 2,315 1990 URBAN LAND (in acres): 2,268 NON-URBAN LAND (in acres): 47

NON-URBAN LAND IN 1990

	ACRES		ACRES
TOTAL AGRICULTURE:	0	TOTAL FOREST LAND:	47
Cropland and Pasture	0	Deciduous	0
Orchards/Groves/Vineyards	0	Evergreen	47
Greenhouses	0	Mixed Forest	0
Confined Feeding	0		
Farmsteads and Inactive	0	TOTAL SPARSELY VEGETATED:	0
		Beaches	0
TOTAL RANGELAND:	0	Other Sand	0
Herbaceous Range	0	Bare Rock	0
Shrub and Brush	0	Mines/Quarries	0
Mixed Range	0	Transitional--Landfills	0
		Transitional--Other	0
TOTAL WETLANDS [Based on		Transitional--Mixture	0
U.S. Geological Survey Mapping]:	0	Mixed Sparsely Vegetated	0
Forested	0		
Non-Forested	0		
Salt Evaporators	0		
Unknown	0		

Source: Association of Bay Area Governments
November 1993

JURISDICTION: CDP of El Sobrante COUNTY: Contra Costa	TOTAL LAND (in acres): 2,026 1990 URBAN LAND (in acres): 1,693 NON-URBAN LAND (in acres): 334

URBAN LAND IN 1990

	ACRES
TOTAL RESIDENTIAL LAND	
[excluding mixed use]:	1,525
1 unit/2-5 acre lot	0
1-3 units/acre	0
Subtotal-More than 3 units/acre:	1,525
In Mobile Home Parks	0
In Other Areas	1,525
TOTAL MIXED RESIDENTIAL/ COMMERCIAL:	17
Within a Land Area	17
Within a Building	0
Mixture of Above or Unknown	0
TOTAL MIXED COMMERCIAL/ INDUSTRIAL:	0
TOTAL INDUSTRIAL	
[excluding mixed use]:	0
Light Industrial	0
Heavy Industrial	0
Mixture of Above or Unknown	0
TOTAL MAJOR INFRASTRUCTURE:	0
Highways	0
Railways	0
Airports	0
Ports	0
Power Lines, Substations	0
Waste Water Treatment Plants	0
Water Fac., Other or Unknown	0
TOTAL MILITARY:	0
Residential	0
Commercial/Services	0
General Military	0
Hospitals	0
Communications	0
Airports	0
Open Lands	0
Other, Mixture or Unknown	0

	ACRES
TOTAL COMMERCIAL/SERVICES	
[excluding mixed use]:	106
Subtotal-Commercial:	57
Retail/Wholesale	0
Research/Office	0
Comm. Outdoor Recreation	0
Other, Mixture or Unknown	57
Subtotal-Education:	49
Educational Offices	0
Elementary/Secondary	49
Colleges/Universities	0
Stadium Facilities	0
University Housing	0
Subtotal-Hospitals and Rehabilitation Centers:	0
Trauma Center Hospitals	0
Community or Local Hospitals	0
Surgery Centers	0
State Prisons	0
State Mental Health Facilities	0
Psychiatric Facilities	0
Subtotal-Public Institutions:	0
Convention Centers	0
Sports Stadiums	0
Churches/Synagogues/Other	0
City Halls/County Administration	0
Local Jails	0
Local Police/Fire/Emergency	0
Other-Comm. Centers/Libraries	0
TOTAL URBAN OPEN:	45
Subtotal-Extensive Outdoor Recreation:	0
Golf Courses	0
Racetracks	0
Other	0
Cemeteries:	0
Parks:	0
Vacant--Cleared for Redevel.:	0
Vacant--Undeveloped:	37
Mixed Urban Open, Includ. Parks:	7

Source: Association of Bay Area Governments
November 1993

JURISDICTION: CDP of El Sobrante COUNTY: Contra Costa	TOTAL LAND (in acres): 2,026 1990 URBAN LAND (in acres): 1,693 NON-URBAN LAND (in acres): 334

NON-URBAN LAND IN 1990

	ACRES		ACRES
TOTAL AGRICULTURE:	0	TOTAL FOREST LAND:	297
Cropland and Pasture	0	Deciduous	0
Orchards/Groves/Vineyards	0	Evergreen	297
Greenhouses	0	Mixed Forest	0
Confined Feeding	0		
Farmsteads and Inactive	0	TOTAL SPARSELY VEGETATED:	0
		Beaches	0
TOTAL RANGELAND:	37	Other Sand	0
Herbaceous Range	37	Bare Rock	0
Shrub and Brush	0	Mines/Quarries	0
Mixed Range	0	Transitional--Landfills	0
		Transitional--Other	0
TOTAL WETLANDS [Based on		Transitional--Mixture	0
U.S. Geological Survey Mapping]:	0	Mixed Sparsely Vegetated	0
Forested	0		
Non-Forested	0		
Salt Evaporators	0		
Unknown	0		

Source: Association of Bay Area Governments
November 1993

JURISDICTION: City of Hercules	TOTAL LAND (in acres): 3,356
COUNTY: Contra Costa	1990 URBAN LAND (in acres): 1,878
	NON-URBAN LAND (in acres): 1,478

URBAN LAND IN 1990

	ACRES
TOTAL RESIDENTIAL LAND [excluding mixed use]:	1,483
1 unit/2-5 acre lot	0
1-3 units/acre	0
Subtotal-More than 3 units/acre:	1,483
In Mobile Home Parks	0
In Other Areas	1,483
TOTAL MIXED RESIDENTIAL/ COMMERCIAL:	0
Within a Land Area	0
Within a Building	0
Mixture of Above or Unknown	0
TOTAL MIXED COMMERCIAL/ INDUSTRIAL:	0
TOTAL INDUSTRIAL [excluding mixed use]:	158
Light Industrial	0
Heavy Industrial	3
Mixture of Above or Unknown	156
TOTAL MAJOR INFRASTRUCTURE:	89
Highways	89
Railways	0
Airports	0
Ports	0
Power Lines, Substations	0
Waste Water Treatment Plants	0
Water Fac., Other or Unknown	0
TOTAL MILITARY:	0
Residential	0
Commercial/Services	0
General Military	0
Hospitals	0
Communications	0
Airports	0
Open Lands	0
Other, Mixture or Unknown	0

	ACRES
TOTAL COMMERCIAL/SERVICES [excluding mixed use]:	42
Subtotal-Commercial:	17
Retail/Wholesale	0
Research/Office	0
Comm. Outdoor Recreation	0
Other, Mixture or Unknown	17
Subtotal-Education:	17
Educational Offices	0
Elementary/Secondary	17
Colleges/Universities	0
Stadium Facilities	0
University Housing	0
Subtotal-Hospitals and Rehabilitation Centers:	0
Trauma Center Hospitals	0
Community or Local Hospitals	0
Surgery Centers	0
State Prisons	0
State Mental Health Facilities	0
Psychiatric Facilities	0
Subtotal-Public Institutions:	7
Convention Centers	0
Sports Stadiums	0
Churches/Synagogues/Other	0
City Halls/County Administration	3
Local Jails	0
Local Police/Fire/Emergency	0
Other-Comm. Centers/Libraries	5
TOTAL URBAN OPEN:	106
Subtotal-Extensive Outdoor Recreation:	0
Golf Courses	0
Racetracks	0
Other	0
Cemeteries:	0
Parks:	0
Vacant--Cleared for Redevel.:	0
Vacant--Undeveloped:	106
Mixed Urban Open, Includ. Parks:	0

Source: Association of Bay Area Governments
November 1993

JURISDICTION: City of Hercules COUNTY: Contra Costa	TOTAL LAND (in acres): 3,356 1990 URBAN LAND (in acres): 1,878 NON-URBAN LAND (in acres): 1,478

NON-URBAN LAND IN 1990

	ACRES		ACRES
TOTAL AGRICULTURE:	0	TOTAL FOREST LAND:	400
Cropland and Pasture	0	Deciduous	0
Orchards/Groves/Vineyards	0	Evergreen	400
Greenhouses	0	Mixed Forest	0
Confined Feeding	0		
Farmsteads and Inactive	0	TOTAL SPARSELY VEGETATED:	0
		Beaches	0
TOTAL RANGELAND:	1,075	Other Sand	0
Herbaceous Range	1,075	Bare Rock	0
Shrub and Brush	0	Mines/Quarries	0
Mixed Range	0	Transitional--Landfills	0
		Transitional--Other	0
TOTAL WETLANDS [Based on		Transitional--Mixture	0
U.S. Geological Survey Mapping]:	3	Mixed Sparsely Vegetated	0
Forested	0		
Non-Forested	0		
Salt Evaporators	0		
Unknown	3		

Source: Association of Bay Area Governments
November 1993

JURISDICTION: CDP of Kensington	TOTAL LAND (in acres): 586
COUNTY: Contra Costa	1990 URBAN LAND (in acres): 581
	NON-URBAN LAND (in acres): 5

URBAN LAND IN 1990

	ACRES
TOTAL RESIDENTIAL LAND [excluding mixed use]:	455
1 unit/2-5 acre lot	0
1-3 units/acre	0
Subtotal-More than 3 units/acre:	455
In Mobile Home Parks	0
In Other Areas	455
TOTAL MIXED RESIDENTIAL/ COMMERCIAL:	0
Within a Land Area	0
Within a Building	0
Mixture of Above or Unknown	0
TOTAL MIXED COMMERCIAL/ INDUSTRIAL:	0
TOTAL INDUSTRIAL [excluding mixed use]:	0
Light Industrial	0
Heavy Industrial	0
Mixture of Above or Unknown	0
TOTAL MAJOR INFRASTRUCTURE:	22
Highways	0
Railways	0
Airports	0
Ports	0
Power Lines, Substations	0
Waste Water Treatment Plants	22
Water Fac., Other or Unknown	0
TOTAL MILITARY:	0
Residential	0
Commercial/Services	0
General Military	0
Hospitals	0
Communications	0
Airports	0
Open Lands	0
Other, Mixture or Unknown	0

	ACRES
TOTAL COMMERCIAL/SERVICES [excluding mixed use]:	22
Subtotal-Commercial:	0
Retail/Wholesale	0
Research/Office	0
Comm. Outdoor Recreation	0
Other, Mixture or Unknown	0
Subtotal-Education:	22
Educational Offices	0
Elementary/Secondary	22
Colleges/Universities	0
Stadium Facilities	0
University Housing	0
Subtotal-Hospitals and Rehabilitation Centers:	0
Trauma Center Hospitals	0
Community or Local Hospitals	0
Surgery Centers	0
State Prisons	0
State Mental Health Facilities	0
Psychiatric Facilities	0
Subtotal-Public Institutions:	0
Convention Centers	0
Sports Stadiums	0
Churches/Synagogues/Other	0
City Halls/County Administration	0
Local Jails	0
Local Police/Fire/Emergency	0
Other-Comm. Centers/Libraries	0
TOTAL URBAN OPEN:	82
Subtotal-Extensive Outdoor Recreation:	0
Golf Courses	0
Racetracks	0
Other	0
Cemeteries:	62
Parks:	0
Vacant--Cleared for Redevel.:	0
Vacant--Undeveloped:	20
Mixed Urban Open, Includ. Parks:	0

Source: Association of Bay Area Governments
November 1993

JURISDICTION: CDP of Kensington COUNTY: Contra Costa	TOTAL LAND (in acres): 586 1990 URBAN LAND (in acres): 581 NON-URBAN LAND (in acres): 5

NON-URBAN LAND IN 1990

	ACRES		ACRES
TOTAL AGRICULTURE:	0	TOTAL FOREST LAND:	0
Cropland and Pasture	0	Deciduous	0
Orchards/Groves/Vineyards	0	Evergreen	0
Greenhouses	0	Mixed Forest	0
Confined Feeding	0		
Farmsteads and Inactive	0	TOTAL SPARSELY VEGETATED:	0
		Beaches	0
TOTAL RANGELAND:	0	Other Sand	0
Herbaceous Range	0	Bare Rock	0
Shrub and Brush	0	Mines/Quarries	0
Mixed Range	0	Transitional--Landfills	0
		Transitional--Other	0
TOTAL WETLANDS [Based on U.S. Geological Survey Mapping]:	5	Transitional--Mixture	0
Forested	0	Mixed Sparsely Vegetated	0
Non-Forested	0		
Salt Evaporators	0		
Unknown	5		

Source: Association of Bay Area Governments
November 1993

JURISDICTION: City of Lafayette	TOTAL LAND (in acres): 10,037
COUNTY: Contra Costa	1990 URBAN LAND (in acres): 7,025
	NON-URBAN LAND (in acres): 3,012

URBAN LAND IN 1990

	ACRES
TOTAL RESIDENTIAL LAND [excluding mixed use]:	5,604
1 unit/2-5 acre lot	0
1-3 units/acre	0
Subtotal-More than 3 units/acre:	5,604
In Mobile Home Parks	0
In Other Areas	5,604
TOTAL MIXED RESIDENTIAL/ COMMERCIAL:	0
Within a Land Area	0
Within a Building	0
Mixture of Above or Unknown	0
TOTAL MIXED COMMERCIAL/ INDUSTRIAL:	0
TOTAL INDUSTRIAL [excluding mixed use]:	0
Light Industrial	0
Heavy Industrial	0
Mixture of Above or Unknown	0
TOTAL MAJOR INFRASTRUCTURE:	294
Highways	198
Railways	0
Airports	0
Ports	0
Power Lines, Substations	0
Waste Water Treatment Plants	0
Water Fac., Other or Unknown	96
TOTAL MILITARY:	0
Residential	0
Commercial/Services	0
General Military	0
Hospitals	0
Communications	0
Airports	0
Open Lands	0
Other, Mixture or Unknown	0

	ACRES
TOTAL COMMERCIAL/SERVICES [excluding mixed use]:	427
Subtotal-Commercial:	294
Retail/Wholesale	0
Research/Office	0
Comm. Outdoor Recreation	0
Other, Mixture or Unknown	294
Subtotal-Education:	116
Educational Offices	0
Elementary/Secondary	116
Colleges/Universities	0
Stadium Facilities	0
University Housing	0
Subtotal-Hospitals and Rehabilitation Centers:	0
Trauma Center Hospitals	0
Community or Local Hospitals	0
Surgery Centers	0
State Prisons	0
State Mental Health Facilities	0
Psychiatric Facilities	0
Subtotal-Public Institutions:	17
Convention Centers	0
Sports Stadiums	0
Churches/Synagogues/Other	0
City Halls/County Administration	3
Local Jails	0
Local Police/Fire/Emergency	0
Other-Comm. Centers/Libraries	15
TOTAL URBAN OPEN:	699
Subtotal-Extensive Outdoor Recreation:	0
Golf Courses	0
Racetracks	0
Other	0
Cemeteries:	0
Parks:	0
Vacant--Cleared for Redevel.:	0
Vacant--Undeveloped:	227
Mixed Urban Open, Includ. Parks:	472

Source: Association of Bay Area Governments
November 1993

JURISDICTION: City of Lafayette COUNTY: Contra Costa	TOTAL LAND (in acres): 10,037 1990 URBAN LAND (in acres): 7,025 NON-URBAN LAND (in acres): 3,012

NON-URBAN LAND IN 1990

	ACRES		ACRES
TOTAL AGRICULTURE:	0	TOTAL FOREST LAND:	2,199
Cropland and Pasture	0	Deciduous	0
Orchards/Groves/Vineyards	0	Evergreen	227
Greenhouses	0	Mixed Forest	1,972
Confined Feeding	0		
Farmsteads and Inactive	0	TOTAL SPARSELY VEGETATED:	5
		Beaches	0
TOTAL RANGELAND:	744	Other Sand	0
Herbaceous Range	744	Bare Rock	0
Shrub and Brush	0	Mines/Quarries	0
Mixed Range	0	Transitional--Landfills	0
		Transitional--Other	0
TOTAL WETLANDS [Based on U.S. Geological Survey Mapping]:	64	Transitional--Mixture	5
Forested	0	Mixed Sparsely Vegetated	0
Non-Forested	0		
Salt Evaporators	0		
Unknown	64		

Source: Association of Bay Area Governments
November 1993

JURISDICTION: City of Martinez COUNTY: Contra Costa	TOTAL LAND (in acres): 7,127 1990 URBAN LAND (in acres): 5,155 NON-URBAN LAND (in acres): 1,972

URBAN LAND IN 1990

	ACRES
TOTAL RESIDENTIAL LAND [excluding mixed use]:	3,044
1 unit/2-5 acre lot	101
1-3 units/acre	0
Subtotal-More than 3 units/acre:	2,943
In Mobile Home Parks	0
In Other Areas	2,943
TOTAL MIXED RESIDENTIAL/ COMMERCIAL:	0
Within a Land Area	0
Within a Building	0
Mixture of Above or Unknown	0
TOTAL MIXED COMMERCIAL/ INDUSTRIAL:	12
TOTAL INDUSTRIAL [excluding mixed use]:	820
Light Industrial	62
Heavy Industrial	759
Mixture of Above or Unknown	0
TOTAL MAJOR INFRASTRUCTURE:	146
Highways	99
Railways	0
Airports	0
Ports	5
Power Lines, Substations	0
Waste Water Treatment Plants	0
Water Fac., Other or Unknown	42
TOTAL MILITARY:	35
Residential	0
Commercial/Services	0
General Military	0
Hospitals	35
Communications	0
Airports	0
Open Lands	0
Other, Mixture or Unknown	0

	ACRES
TOTAL COMMERCIAL/SERVICES [excluding mixed use]:	457
Subtotal-Commercial:	260
Retail/Wholesale	0
Research/Office	12
Comm. Outdoor Recreation	0
Other, Mixture or Unknown	247
Subtotal-Education:	77
Educational Offices	0
Elementary/Secondary	77
Colleges/Universities	0
Stadium Facilities	0
University Housing	0
Subtotal-Hospitals and Rehabilitation Centers:	54
Trauma Center Hospitals	0
Community or Local Hospitals	54
Surgery Centers	0
State Prisons	0
State Mental Health Facilities	0
Psychiatric Facilities	0
Subtotal-Public Institutions:	67
Convention Centers	0
Sports Stadiums	0
Churches/Synagogues/Other	0
City Halls/County Administration	7
Local Jails	52
Local Police/Fire/Emergency	3
Other-Comm. Centers/Libraries	5
TOTAL URBAN OPEN:	640
Subtotal-Extensive Outdoor Recreation:	0
Golf Courses	0
Racetracks	0
Other	0
Cemeteries:	0
Parks:	188
Vacant--Cleared for Redevel.:	27
Vacant--Undeveloped:	230
Mixed Urban Open, Includ. Parks:	195

Source: Association of Bay Area Governments
November 1993

JURISDICTION: City of Martinez COUNTY: Contra Costa	TOTAL LAND (in acres): 7,127 1990 URBAN LAND (in acres): 5,155 NON-URBAN LAND (in acres): 1,972

NON-URBAN LAND IN 1990

	ACRES
TOTAL AGRICULTURE:	3
Cropland and Pasture	0
Orchards/Groves/Vineyards	0
Greenhouses	0
Confined Feeding	0
Farmsteads and Inactive	3
TOTAL RANGELAND:	786
Herbaceous Range	786
Shrub and Brush	0
Mixed Range	0
TOTAL WETLANDS [Based on U.S. Geological Survey Mapping]:	344
Forested	0
Non-Forested	331
Salt Evaporators	0
Unknown	12

	ACRES
TOTAL FOREST LAND:	625
Deciduous	0
Evergreen	623
Mixed Forest	3
TOTAL SPARSELY VEGETATED:	215
Beaches	0
Other Sand	0
Bare Rock	0
Mines/Quarries	0
Transitional--Landfills	0
Transitional--Other	0
Transitional--Mixture	215
Mixed Sparsely Vegetated	0

Source: Association of Bay Area Governments
November 1993

JURISDICTION: Town of Moraga COUNTY: Contra Costa	TOTAL LAND (in acres): 5,755 1990 URBAN LAND (in acres): 2,958 NON-URBAN LAND (in acres): 2,797

URBAN LAND IN 1990

	ACRES
TOTAL RESIDENTIAL LAND [excluding mixed use]:	2,399
1 unit/2-5 acre lot	0
1-3 units/acre	0
Subtotal-More than 3 units/acre:	2,399
In Mobile Home Parks	0
In Other Areas	2,399
TOTAL MIXED RESIDENTIAL/ COMMERCIAL:	0
Within a Land Area	0
Within a Building	0
Mixture of Above or Unknown	0
TOTAL MIXED COMMERCIAL/ INDUSTRIAL:	0
TOTAL INDUSTRIAL [excluding mixed use]:	0
Light Industrial	0
Heavy Industrial	0
Mixture of Above or Unknown	0
TOTAL MAJOR INFRASTRUCTURE:	0
Highways	0
Railways	0
Airports	0
Ports	0
Power Lines, Substations	0
Waste Water Treatment Plants	0
Water Fac., Other or Unknown	0
TOTAL MILITARY:	0
Residential	0
Commercial/Services	0
General Military	0
Hospitals	0
Communications	0
Airports	0
Open Lands	0
Other, Mixture or Unknown	0

	ACRES
TOTAL COMMERCIAL/SERVICES [excluding mixed use]:	413
Subtotal-Commercial:	161
Retail/Wholesale	0
Research/Office	0
Comm. Outdoor Recreation	0
Other, Mixture or Unknown	161
Subtotal-Education:	237
Educational Offices	0
Elementary/Secondary	104
Colleges/Universities	133
Stadium Facilities	0
University Housing	0
Subtotal-Hospitals and Rehabilitation Centers:	0
Trauma Center Hospitals	0
Community or Local Hospitals	0
Surgery Centers	0
State Prisons	0
State Mental Health Facilities	0
Psychiatric Facilities	0
Subtotal-Public Institutions:	15
Convention Centers	0
Sports Stadiums	0
Churches/Synagogues/Other	10
City Halls/County Administration	5
Local Jails	0
Local Police/Fire/Emergency	0
Other-Comm. Centers/Libraries	0
TOTAL URBAN OPEN:	146
Subtotal-Extensive Outdoor Recreation:	0
Golf Courses	0
Racetracks	0
Other	0
Cemeteries:	0
Parks:	0
Vacant--Cleared for Redevel.:	0
Vacant--Undeveloped:	121
Mixed Urban Open, Includ. Parks:	25

Source: Association of Bay Area Governments
November 1993

JURISDICTION: Town of Moraga COUNTY: Contra Costa	TOTAL LAND (in acres): 5,755 1990 URBAN LAND (in acres): 2,958 NON-URBAN LAND (in acres): 2,797

NON-URBAN LAND IN 1990

	ACRES		ACRES
TOTAL AGRICULTURE:	82	TOTAL FOREST LAND:	1,090
Cropland and Pasture	0	Deciduous	0
Orchards/Groves/Vineyards	82	Evergreen	0
Greenhouses	0	Mixed Forest	1,090
Confined Feeding	0		
Farmsteads and Inactive	0	TOTAL SPARSELY VEGETATED:	0
		Beaches	0
TOTAL RANGELAND:	1,626	Other Sand	0
Herbaceous Range	1,626	Bare Rock	0
Shrub and Brush	0	Mines/Quarries	0
Mixed Range	0	Transitional--Landfills	0
		Transitional--Other	0
TOTAL WETLANDS [Based on U.S. Geological Survey Mapping]:	0	Transitional--Mixture	0
Forested	0	Mixed Sparsely Vegetated	0
Non-Forested	0		
Salt Evaporators	0		
Unknown	0		

Source: Association of Bay Area Governments
November 1993

JURISDICTION:CDP of Oakley COUNTY: Contra Costa	TOTAL LAND (in acres): 667 1990 URBAN LAND (in acres): 504 NON-URBAN LAND (in acres): 163

URBAN LAND IN 1990

	ACRES
TOTAL RESIDENTIAL LAND [excluding mixed use]:	413
1 unit/2-5 acre lot	0
1-3 units/acre	0
Subtotal-More than 3 units/acre:	413
In Mobile Home Parks	0
In Other Areas	413
TOTAL MIXED RESIDENTIAL/ COMMERCIAL:	0
Within a Land Area	0
Within a Building	0
Mixture of Above or Unknown	0
TOTAL MIXED COMMERCIAL/ INDUSTRIAL:	0
TOTAL INDUSTRIAL [excluding mixed use]:	0
Light Industrial	0
Heavy Industrial	0
Mixture of Above or Unknown	0
TOTAL MAJOR INFRASTRUCTURE:	0
Highways	0
Railways	0
Airports	0
Ports	0
Power Lines, Substations	0
Waste Water Treatment Plants	0
Water Fac., Other or Unknown	0
TOTAL MILITARY:	0
Residential	0
Commercial/Services	0
General Military	0
Hospitals	0
Communications	0
Airports	0
Open Lands	0
Other, Mixture or Unknown	0

	ACRES
TOTAL COMMERCIAL/SERVICES [excluding mixed use]:	59
Subtotal-Commercial:	49
Retail/Wholesale	10
Research/Office	0
Comm. Outdoor Recreation	0
Other, Mixture or Unknown	40
Subtotal-Education:	10
Educational Offices	0
Elementary/Secondary	10
Colleges/Universities	0
Stadium Facilities	0
University Housing	0
Subtotal-Hospitals and Rehabilitation Centers:	0
Trauma Center Hospitals	0
Community or Local Hospitals	0
Surgery Centers	0
State Prisons	0
State Mental Health Facilities	0
Psychiatric Facilities	0
Subtotal-Public Institutions:	0
Convention Centers	0
Sports Stadiums	0
Churches/Synagogues/Other	0
City Halls/County Administration	0
Local Jails	0
Local Police/Fire/Emergency	0
Other-Comm. Centers/Libraries	0
TOTAL URBAN OPEN:	32
Subtotal-Extensive Outdoor Recreation:	0
Golf Courses	0
Racetracks	0
Other	0
Cemeteries:	0
Parks:	0
Vacant--Cleared for Redevel.:	0
Vacant--Undeveloped:	32
Mixed Urban Open, Includ. Parks:	0

Source: Association of Bay Area Governments
November 1993

JURISDICTION: CDP of Oakley COUNTY: Contra Costa	TOTAL LAND (in acres): 667 1990 URBAN LAND (in acres): 504 NON-URBAN LAND (in acres): 163

NON-URBAN LAND IN 1990

	ACRES		ACRES
TOTAL AGRICULTURE:	133	TOTAL FOREST LAND:	0
Cropland and Pasture	7	Deciduous	0
Orchards/Groves/Vineyards	126	Evergreen	0
Greenhouses	0	Mixed Forest	0
Confined Feeding	0		
Farmsteads and Inactive	0	TOTAL SPARSELY VEGETATED:	0
		Beaches	0
TOTAL RANGELAND:	30	Other Sand	0
Herbaceous Range	30	Bare Rock	0
Shrub and Brush	0	Mines/Quarries	0
Mixed Range	0	Transitional--Landfills	0
		Transitional--Other	0
TOTAL WETLANDS [Based on U.S. Geological Survey Mapping]:	0	Transitional--Mixture	0
Forested	0	Mixed Sparsely Vegetated	0
Non-Forested	0		
Salt Evaporators	0		
Unknown	0		

Source: Association of Bay Area Governments
November 1993

JURISDICTION: City of Orinda	TOTAL LAND (in acres): 8,026
COUNTY: Contra Costa	1990 URBAN LAND (in acres): 5,802
	NON-URBAN LAND (in acres): 2,224

URBAN LAND IN 1990

	ACRES		ACRES
TOTAL RESIDENTIAL LAND		TOTAL COMMERCIAL/SERVICES	
[excluding mixed use]:	4,823	[excluding mixed use]:	195
1 unit/2-5 acre lot	0	Subtotal-Commercial:	79
1-3 units/acre	0	Retail/Wholesale	0
Subtotal-More than 3 units/acre:	4,823	Research/Office	0
In Mobile Home Parks	0	Comm. Outdoor Recreation	12
In Other Areas	4,823	Other, Mixture or Unknown	67
		Subtotal-Education:	114
TOTAL MIXED RESIDENTIAL/		Educational Offices	0
COMMERCIAL:	0	Elementary/Secondary	114
Within a Land Area	0	Colleges/Universities	0
Within a Building	0	Stadium Facilities	0
Mixture of Above or Unknown	0	University Housing	0
		Subtotal-Hospitals and	
TOTAL MIXED COMMERCIAL/		Rehabilitation Centers:	0
INDUSTRIAL:	0	Trauma Center Hospitals	0
		Community or Local Hospitals	0
TOTAL INDUSTRIAL		Surgery Centers	0
[excluding mixed use]:	0	State Prisons	0
Light Industrial	0	State Mental Health Facilities	0
Heavy Industrial	0	Psychiatric Facilities	0
Mixture of Above or Unknown	0	Subtotal-Public Institutions:	3
		Convention Centers	0
TOTAL MAJOR INFRASTRUCTURE:	193	Sports Stadiums	0
Highways	163	Churches/Synagogues/Other	0
Railways	0	City Halls/County Administration	3
Airports	0	Local Jails	0
Ports	0	Local Police/Fire/Emergency	0
Power Lines, Substations	10	Other-Comm. Centers/Libraries	0
Waste Water Treatment Plants	20		
Water Fac., Other or Unknown	0	TOTAL URBAN OPEN:	591
		Subtotal-Extensive Outdoor	
TOTAL MILITARY:	0	Recreation:	0
Residential	0	Golf Courses	0
Commercial/Services	0	Racetracks	0
General Military	0	Other	0
Hospitals	0	Cemeteries:	0
Communications	0	Parks:	0
Airports	0	Vacant--Cleared for Redevel.:	0
Open Lands	0	Vacant--Undeveloped:	141
Other, Mixture or Unknown	0	Mixed Urban Open, Includ. Parks:	450

Source: Association of Bay Area Governments
November 1993

JURISDICTION: City of Orinda COUNTY: Contra Costa	TOTAL LAND (in acres): 8,026 1990 URBAN LAND (in acres): 5,802 NON-URBAN LAND (in acres): 2,224

NON-URBAN LAND IN 1990

	ACRES
TOTAL AGRICULTURE:	0
Cropland and Pasture	0
Orchards/Groves/Vineyards	0
Greenhouses	0
Confined Feeding	0
Farmsteads and Inactive	0
TOTAL RANGELAND:	833
Herbaceous Range	788
Shrub and Brush	0
Mixed Range	45
TOTAL WETLANDS [Based on U.S. Geological Survey Mapping]:	0
Forested	0
Non-Forested	0
Salt Evaporators	0
Unknown	0

	ACRES
TOTAL FOREST LAND:	1,322
Deciduous	0
Evergreen	0
Mixed Forest	1,322
TOTAL SPARSELY VEGETATED:	69
Beaches	0
Other Sand	0
Bare Rock	0
Mines/Quarries	69
Transitional--Landfills	0
Transitional--Other	0
Transitional--Mixture	0
Mixed Sparsely Vegetated	0

Source: Association of Bay Area Governments
November 1993

JURISDICTION: CDP of Pacheco COUNTY: Contra Costa	TOTAL LAND (in acres): 2,674 1990 URBAN LAND (in acres): 2,436 NON-URBAN LAND (in acres): 237

URBAN LAND IN 1990

	ACRES
TOTAL RESIDENTIAL LAND [excluding mixed use]:	1,117
1 unit/2-5 acre lot	336
1-3 units/acre	0
Subtotal-More than 3 units/acre:	781
In Mobile Home Parks	0
In Other Areas	781
TOTAL MIXED RESIDENTIAL/ COMMERCIAL:	0
Within a Land Area	0
Within a Building	0
Mixture of Above or Unknown	0
TOTAL MIXED COMMERCIAL/ INDUSTRIAL:	0
TOTAL INDUSTRIAL [excluding mixed use]:	682
Light Industrial	0
Heavy Industrial	682
Mixture of Above or Unknown	0
TOTAL MAJOR INFRASTRUCTURE:	311
Highways	74
Railways	0
Airports	0
Ports	0
Power Lines, Substations	0
Waste Water Treatment Plants	0
Water Fac., Other or Unknown	237
TOTAL MILITARY:	0
Residential	0
Commercial/Services	0
General Military	0
Hospitals	0
Communications	0
Airports	0
Open Lands	0
Other, Mixture or Unknown	0

	ACRES
TOTAL COMMERCIAL/SERVICES [excluding mixed use]:	188
Subtotal-Commercial:	168
Retail/Wholesale	0
Research/Office	0
Comm. Outdoor Recreation	0
Other, Mixture or Unknown	168
Subtotal-Education:	17
Educational Offices	0
Elementary/Secondary	17
Colleges/Universities	0
Stadium Facilities	0
University Housing	0
Subtotal-Hospitals and Rehabilitation Centers:	3
Trauma Center Hospitals	0
Community or Local Hospitals	3
Surgery Centers	0
State Prisons	0
State Mental Health Facilities	0
Psychiatric Facilities	0
Subtotal-Public Institutions:	0
Convention Centers	0
Sports Stadiums	0
Churches/Synagogues/Other	0
City Halls/County Administration	0
Local Jails	0
Local Police/Fire/Emergency	0
Other-Comm. Centers/Libraries	0
TOTAL URBAN OPEN:	138
Subtotal-Extensive Outdoor Recreation:	0
Golf Courses	0
Racetracks	0
Other	0
Cemeteries:	0
Parks:	0
Vacant--Cleared for Redevel.:	0
Vacant--Undeveloped:	89
Mixed Urban Open, Includ. Parks:	49

Source: Association of Bay Area Governments
November 1993

JURISDICTION: CDP of Pacheco COUNTY: Contra Costa	TOTAL LAND (in acres): 2,674 1990 URBAN LAND (in acres): 2,436 NON-URBAN LAND (in acres): 237

NON-URBAN LAND IN 1990

	ACRES		ACRES
TOTAL AGRICULTURE:	0	TOTAL FOREST LAND:	0
Cropland and Pasture	0	Deciduous	0
Orchards/Groves/Vineyards	0	Evergreen	0
Greenhouses	0	Mixed Forest	0
Confined Feeding	0		
Farmsteads and Inactive	0	TOTAL SPARSELY VEGETATED:	0
		Beaches	0
TOTAL RANGELAND:	237	Other Sand	0
Herbaceous Range	237	Bare Rock	0
Shrub and Brush	0	Mines/Quarries	0
Mixed Range	0	Transitional--Landfills	0
		Transitional--Other	0
TOTAL WETLANDS [Based on		Transitional--Mixture	0
U.S. Geological Survey Mapping]:	0	Mixed Sparsely Vegetated	0
Forested	0		
Non-Forested	0		
Salt Evaporators	0		
Unknown	0		

Source: Association of Bay Area Governments
November 1993

JURISDICTION: City of Pinole	TOTAL LAND (in acres): 3,002
COUNTY: Contra Costa	1990 URBAN LAND (in acres): 2,384
	NON-URBAN LAND (in acres): 618

URBAN LAND IN 1990

	ACRES
TOTAL RESIDENTIAL LAND [excluding mixed use]:	1,658
1 unit/2-5 acre lot	0
1-3 units/acre	0
Subtotal-More than 3 units/acre:	1,658
In Mobile Home Parks	0
In Other Areas	1,658
TOTAL MIXED RESIDENTIAL/ COMMERCIAL:	5
Within a Land Area	5
Within a Building	0
Mixture of Above or Unknown	0
TOTAL MIXED COMMERCIAL/ INDUSTRIAL:	27
TOTAL INDUSTRIAL [excluding mixed use]:	0
Light Industrial	0
Heavy Industrial	0
Mixture of Above or Unknown	0
TOTAL MAJOR INFRASTRUCTURE:	84
Highways	77
Railways	0
Airports	0
Ports	0
Power Lines, Substations	0
Waste Water Treatment Plants	7
Water Fac., Other or Unknown	0
TOTAL MILITARY:	0
Residential	0
Commercial/Services	0
General Military	0
Hospitals	0
Communications	0
Airports	0
Open Lands	0
Other, Mixture or Unknown	0

	ACRES
TOTAL COMMERCIAL/SERVICES [excluding mixed use]:	294
Subtotal-Commercial:	163
Retail/Wholesale	20
Research/Office	0
Comm. Outdoor Recreation	0
Other, Mixture or Unknown	143
Subtotal-Education:	99
Educational Offices	0
Elementary/Secondary	99
Colleges/Universities	0
Stadium Facilities	0
University Housing	0
Subtotal-Hospitals and Rehabilitation Centers:	15
Trauma Center Hospitals	0
Community or Local Hospitals	15
Surgery Centers	0
State Prisons	0
State Mental Health Facilities	0
Psychiatric Facilities	0
Subtotal-Public Institutions:	17
Convention Centers	0
Sports Stadiums	0
Churches/Synagogues/Other	12
City Halls/County Administration	3
Local Jails	0
Local Police/Fire/Emergency	3
Other-Comm. Centers/Libraries	0
TOTAL URBAN OPEN:	316
Subtotal-Extensive Outdoor Recreation:	0
Golf Courses	0
Racetracks	0
Other	0
Cemeteries:	0
Parks:	0
Vacant--Cleared for Redevel.:	0
Vacant--Undeveloped:	99
Mixed Urban Open, Includ. Parks:	217

Source: Association of Bay Area Governments
November 1993

JURISDICTION: City of Pinole COUNTY: Contra Costa	TOTAL LAND (in acres): 3,002 1990 URBAN LAND (in acres): 2,384 NON-URBAN LAND (in acres): 618

NON-URBAN LAND IN 1990

	ACRES		ACRES
TOTAL AGRICULTURE:	0	TOTAL FOREST LAND:	260
Cropland and Pasture	0	Deciduous	0
Orchards/Groves/Vineyards	0	Evergreen	260
Greenhouses	0	Mixed Forest	0
Confined Feeding	0		
Farmsteads and Inactive	0	TOTAL SPARSELY VEGETATED:	0
		Beaches	0
TOTAL RANGELAND:	358	Other Sand	0
Herbaceous Range	358	Bare Rock	0
Shrub and Brush	0	Mines/Quarries	0
Mixed Range	0	Transitional--Landfills	0
		Transitional--Other	0
TOTAL WETLANDS [Based on		Transitional--Mixture	0
U.S. Geological Survey Mapping]:	0	Mixed Sparsely Vegetated	0
Forested	0		
Non-Forested	0		
Salt Evaporators	0		
Unknown	0		

Source: Association of Bay Area Governments
November 1993

JURISDICTION: City of Pittsburg	TOTAL LAND (in acres): 6,731
COUNTY: Contra Costa	1990 URBAN LAND (in acres): 5,095
	NON-URBAN LAND (in acres): 1,636

URBAN LAND IN 1990

	ACRES
TOTAL RESIDENTIAL LAND [excluding mixed use]:	3,015
1 unit/2-5 acre lot	0
1-3 units/acre	0
Subtotal-More than 3 units/acre:	3,015
In Mobile Home Parks	87
In Other Areas	2,928
TOTAL MIXED RESIDENTIAL/ COMMERCIAL:	0
Within a Land Area	0
Within a Building	0
Mixture of Above or Unknown	0
TOTAL MIXED COMMERCIAL/ INDUSTRIAL:	69
TOTAL INDUSTRIAL [excluding mixed use]:	479
Light Industrial	210
Heavy Industrial	119
Mixture of Above or Unknown	151
TOTAL MAJOR INFRASTRUCTURE:	272
Highways	133
Railways	0
Airports	0
Ports	0
Power Lines, Substations	131
Waste Water Treatment Plants	0
Water Fac., Other or Unknown	7
TOTAL MILITARY:	0
Residential	0
Commercial/Services	0
General Military	0
Hospitals	0
Communications	0
Airports	0
Open Lands	0
Other, Mixture or Unknown	0

	ACRES
TOTAL COMMERCIAL/SERVICES [excluding mixed use]:	667
Subtotal-Commercial:	222
Retail/Wholesale	27
Research/Office	0
Comm. Outdoor Recreation	0
Other, Mixture or Unknown	195
Subtotal-Education:	373
Educational Offices	0
Elementary/Secondary	175
Colleges/Universities	198
Stadium Facilities	0
University Housing	0
Subtotal-Hospitals and Rehabilitation Centers:	10
Trauma Center Hospitals	0
Community or Local Hospitals	10
Surgery Centers	0
State Prisons	0
State Mental Health Facilities	0
Psychiatric Facilities	0
Subtotal-Public Institutions:	62
Convention Centers	0
Sports Stadiums	0
Churches/Synagogues/Other	15
City Halls/County Administration	7
Local Jails	0
Local Police/Fire/Emergency	3
Other-Comm. Centers/Libraries	37
TOTAL URBAN OPEN:	593
Subtotal-Extensive Outdoor Recreation:	84
Golf Courses	84
Racetracks	0
Other	0
Cemeteries:	0
Parks:	54
Vacant--Cleared for Redevel.:	0
Vacant--Undeveloped:	74
Mixed Urban Open, Includ. Parks:	381

Source: Association of Bay Area Governments
November 1993

JURISDICTION: City of Pittsburg COUNTY: Contra Costa	TOTAL LAND (in acres): 6,731 1990 URBAN LAND (in acres): 5,095 NON-URBAN LAND (in acres): 1,636

NON-URBAN LAND IN 1990

	ACRES
TOTAL AGRICULTURE:	853
Cropland and Pasture	853
Orchards/Groves/Vineyards	0
Greenhouses	0
Confined Feeding	0
Farmsteads and Inactive	0
TOTAL RANGELAND:	37
Herbaceous Range	37
Shrub and Brush	0
Mixed Range	0
TOTAL WETLANDS [Based on U.S. Geological Survey Mapping]:	601
Forested	0
Non-Forested	566
Salt Evaporators	0
Unknown	35

	ACRES
TOTAL FOREST LAND:	0
Deciduous	0
Evergreen	0
Mixed Forest	0
TOTAL SPARSELY VEGETATED:	146
Beaches	0
Other Sand	0
Bare Rock	0
Mines/Quarries	0
Transitional--Landfills	0
Transitional--Other	0
Transitional--Mixture	94
Mixed Sparsely Vegetated	52

Source: Association of Bay Area Governments
November 1993

JURISDICTION: City - Pleasant Hill	TOTAL LAND (in acres): 4,223
COUNTY: Contra Costa	1990 URBAN LAND (in acres): 4,097
	NON-URBAN LAND (in acres): 126

URBAN LAND IN 1990

	ACRES
TOTAL RESIDENTIAL LAND [excluding mixed use]:	3,168
1 unit/2-5 acre lot	0
1-3 units/acre	0
Subtotal-More than 3 units/acre:	3,168
In Mobile Home Parks	0
In Other Areas	3,168
TOTAL MIXED RESIDENTIAL/ COMMERCIAL:	0
Within a Land Area	0
Within a Building	0
Mixture of Above or Unknown	0
TOTAL MIXED COMMERCIAL/ INDUSTRIAL:	30
TOTAL INDUSTRIAL [excluding mixed use]:	0
Light Industrial	0
Heavy Industrial	0
Mixture of Above or Unknown	0
TOTAL MAJOR INFRASTRUCTURE:	82
Highways	82
Railways	0
Airports	0
Ports	0
Power Lines, Substations	0
Waste Water Treatment Plants	0
Water Fac., Other or Unknown	0
TOTAL MILITARY:	0
Residential	0
Commercial/Services	0
General Military	0
Hospitals	0
Communications	0
Airports	0
Open Lands	0
Other, Mixture or Unknown	0

	ACRES
TOTAL COMMERCIAL/SERVICES [excluding mixed use]:	680
Subtotal-Commercial:	334
Retail/Wholesale	32
Research/Office	40
Comm. Outdoor Recreation	0
Other, Mixture or Unknown	262
Subtotal-Education:	314
Educational Offices	72
Elementary/Secondary	121
Colleges/Universities	121
Stadium Facilities	0
University Housing	0
Subtotal-Hospitals and Rehabilitation Centers:	0
Trauma Center Hospitals	0
Community or Local Hospitals	0
Surgery Centers	0
State Prisons	0
State Mental Health Facilities	0
Psychiatric Facilities	0
Subtotal-Public Institutions:	32
Convention Centers	0
Sports Stadiums	0
Churches/Synagogues/Other	20
City Halls/County Administration	3
Local Jails	0
Local Police/Fire/Emergency	0
Other-Comm. Centers/Libraries	10
TOTAL URBAN OPEN:	138
Subtotal-Extensive Outdoor Recreation:	0
Golf Courses	0
Racetracks	0
Other	0
Cemeteries:	0
Parks:	15
Vacant--Cleared for Redevel.:	0
Vacant--Undeveloped:	7
Mixed Urban Open, Includ. Parks:	116

Source: Association of Bay Area Governments
November 1993

JURISDICTION: City - Pleasant Hill COUNTY: Contra Costa	TOTAL LAND (in acres): 4,223 1990 URBAN LAND (in acres): 4,097 NON-URBAN LAND (in acres): 126

NON-URBAN LAND IN 1990

	ACRES		ACRES
TOTAL AGRICULTURE:	0	TOTAL FOREST LAND:	119
Cropland and Pasture	0	Deciduous	0
Orchards/Groves/Vineyards	0	Evergreen	106
Greenhouses	0	Mixed Forest	12
Confined Feeding	0		
Farmsteads and Inactive	0	TOTAL SPARSELY VEGETATED:	0
		Beaches	0
TOTAL RANGELAND:	7	Other Sand	0
Herbaceous Range	7	Bare Rock	0
Shrub and Brush	0	Mines/Quarries	0
Mixed Range	0	Transitional--Landfills	0
		Transitional--Other	0
TOTAL WETLANDS [Based on U.S. Geological Survey Mapping]:	0	Transitional--Mixture	0
Forested	0	Mixed Sparsely Vegetated	0
Non-Forested	0		
Salt Evaporators	0		
Unknown	0		

Source: Association of Bay Area Governments
November 1993

JURISDICTION: City of Richmond	TOTAL LAND (in acres): 18,809
COUNTY: Contra Costa	1990 URBAN LAND (in acres): 13,148
	NON-URBAN LAND (in acres): 5,661

URBAN LAND IN 1990

	ACRES
TOTAL RESIDENTIAL LAND [excluding mixed use]:	5,006
1 unit/2-5 acre lot	0
1-3 units/acre	0
Subtotal-More than 3 units/acre:	5,006
In Mobile Home Parks	0
In Other Areas	5,006
TOTAL MIXED RESIDENTIAL/ COMMERCIAL:	7
Within a Land Area	7
Within a Building	0
Mixture of Above or Unknown	0
TOTAL MIXED COMMERCIAL/ INDUSTRIAL:	32
TOTAL INDUSTRIAL [excluding mixed use]:	4,403
Light Industrial	242
Heavy Industrial	133
Mixture of Above or Unknown	4,028
TOTAL MAJOR INFRASTRUCTURE:	425
Highways	250
Railways	0
Airports	0
Ports	3
Power Lines, Substations	0
Waste Water Treatment Plants	30
Water Fac., Other or Unknown	143
TOTAL MILITARY:	309
Residential	0
Commercial/Services	0
General Military	0
Hospitals	0
Communications	0
Airports	0
Open Lands	0
Other, Mixture or Unknown	309

	ACRES
TOTAL COMMERCIAL/SERVICES [excluding mixed use]:	1,559
Subtotal-Commercial:	964
Retail/Wholesale	0
Research/Office	0
Comm. Outdoor Recreation	5
Other, Mixture or Unknown	959
Subtotal-Education:	474
Educational Offices	0
Elementary/Secondary	423
Colleges/Universities	52
Stadium Facilities	0
University Housing	0
Subtotal-Hospitals and Rehabilitation Centers:	22
Trauma Center Hospitals	0
Community or Local Hospitals	22
Surgery Centers	0
State Prisons	0
State Mental Health Facilities	0
Psychiatric Facilities	0
Subtotal-Public Institutions:	99
Convention Centers	0
Sports Stadiums	0
Churches/Synagogues/Other	10
City Halls/County Administration	5
Local Jails	0
Local Police/Fire/Emergency	5
Other-Comm. Centers/Libraries	79
TOTAL URBAN OPEN:	1,406
Subtotal-Extensive Outdoor Recreation:	183
Golf Courses	183
Racetracks	0
Other	0
Cemeteries:	47
Parks:	299
Vacant--Cleared for Redevel.:	0
Vacant--Undeveloped:	302
Mixed Urban Open, Includ. Parks:	576

Source: Association of Bay Area Governments
November 1993

JURISDICTION: City of Richmond COUNTY: Contra Costa	TOTAL LAND (in acres): 18,809 1990 URBAN LAND (in acres): 13,148 NON-URBAN LAND (in acres): 5,661

NON-URBAN LAND IN 1990

	ACRES		ACRES
TOTAL AGRICULTURE:	0	TOTAL FOREST LAND:	2,231
Cropland and Pasture	0	Deciduous	0
Orchards/Groves/Vineyards	0	Evergreen	2,229
Greenhouses	0	Mixed Forest	3
Confined Feeding	0		
Farmsteads and Inactive	0	TOTAL SPARSELY VEGETATED:	161
		Beaches	0
TOTAL RANGELAND:	2,723	Other Sand	0
Herbaceous Range	875	Bare Rock	0
Shrub and Brush	0	Mines/Quarries	74
Mixed Range	1,848	Transitional--Landfills	0
		Transitional--Other	0
TOTAL WETLANDS [Based on U.S. Geological Survey Mapping]:	546	Transitional--Mixture	87
Forested	0	Mixed Sparsely Vegetated	0
Non-Forested	504		
Salt Evaporators	0		
Unknown	42		

Source: Association of Bay Area Governments
November 1993

JURISDICTION: CDP of Rodeo COUNTY: Contra Costa	TOTAL LAND (in acres): 1,498 1990 URBAN LAND (in acres): 1,058 NON-URBAN LAND (in acres): 440

URBAN LAND IN 1990

	ACRES
TOTAL RESIDENTIAL LAND [excluding mixed use]:	405
1 unit/2-5 acre lot	0
1-3 units/acre	0
Subtotal-More than 3 units/acre:	405
In Mobile Home Parks	0
In Other Areas	405
TOTAL MIXED RESIDENTIAL/ COMMERCIAL:	0
Within a Land Area	0
Within a Building	0
Mixture of Above or Unknown	0
TOTAL MIXED COMMERCIAL/ INDUSTRIAL:	0
TOTAL INDUSTRIAL [excluding mixed use]:	457
Light Industrial	0
Heavy Industrial	457
Mixture of Above or Unknown	0
TOTAL MAJOR INFRASTRUCTURE:	35
Highways	15
Railways	0
Airports	0
Ports	0
Power Lines, Substations	0
Waste Water Treatment Plants	20
Water Fac., Other or Unknown	0
TOTAL MILITARY:	0
Residential	0
Commercial/Services	0
General Military	0
Hospitals	0
Communications	0
Airports	0
Open Lands	0
Other, Mixture or Unknown	0

	ACRES
TOTAL COMMERCIAL/SERVICES [excluding mixed use]:	141
Subtotal-Commercial:	79
Retail/Wholesale	0
Research/Office	0
Comm. Outdoor Recreation	0
Other, Mixture or Unknown	79
Subtotal-Education:	62
Educational Offices	0
Elementary/Secondary	62
Colleges/Universities	0
Stadium Facilities	0
University Housing	0
Subtotal-Hospitals and Rehabilitation Centers:	0
Trauma Center Hospitals	0
Community or Local Hospitals	0
Surgery Centers	0
State Prisons	0
State Mental Health Facilities	0
Psychiatric Facilities	0
Subtotal-Public Institutions:	0
Convention Centers	0
Sports Stadiums	0
Churches/Synagogues/Other	0
City Halls/County Administration	0
Local Jails	0
Local Police/Fire/Emergency	0
Other-Comm. Centers/Libraries	0
TOTAL URBAN OPEN:	20
Subtotal-Extensive Outdoor Recreation:	0
Golf Courses	0
Racetracks	0
Other	0
Cemeteries:	0
Parks:	0
Vacant--Cleared for Redevel.:	0
Vacant--Undeveloped:	20
Mixed Urban Open, Includ. Parks:	0

Source: Association of Bay Area Governments
November 1993

JURISDICTION: CDP of Rodeo COUNTY: Contra Costa	TOTAL LAND (in acres): 1,498 1990 URBAN LAND (in acres): 1,058 NON-URBAN LAND (in acres): 440

NON-URBAN LAND IN 1990

	ACRES		ACRES
TOTAL AGRICULTURE:	0	TOTAL FOREST LAND:	104
Cropland and Pasture	0	Deciduous	0
Orchards/Groves/Vineyards	0	Evergreen	104
Greenhouses	0	Mixed Forest	0
Confined Feeding	0		
Farmsteads and Inactive	0	TOTAL SPARSELY VEGETATED:	0
		Beaches	0
TOTAL RANGELAND:	309	Other Sand	0
Herbaceous Range	309	Bare Rock	0
Shrub and Brush	0	Mines/Quarries	0
Mixed Range	0	Transitional--Landfills	0
		Transitional--Other	0
TOTAL WETLANDS [Based on U.S. Geological Survey Mapping]:	27	Transitional--Mixture	0
Forested	0	Mixed Sparsely Vegetated	0
Non-Forested	0		
Salt Evaporators	0		
Unknown	27		

Source: Association of Bay Area Governments
November 1993

JURISDICTION: City of San Pablo COUNTY: Contra Costa	TOTAL LAND (in acres): 1,636 1990 URBAN LAND (in acres): 1,636 NON-URBAN LAND (in acres): 0

URBAN LAND IN 1990

	ACRES
TOTAL RESIDENTIAL LAND [excluding mixed use]:	1,018
1 unit/2-5 acre lot	0
1-3 units/acre	0
Subtotal-More than 3 units/acre:	1,018
In Mobile Home Parks	10
In Other Areas	1,008
TOTAL MIXED RESIDENTIAL/ COMMERCIAL:	87
Within a Land Area	87
Within a Building	0
Mixture of Above or Unknown	0
TOTAL MIXED COMMERCIAL/ INDUSTRIAL:	20
TOTAL INDUSTRIAL [excluding mixed use]:	32
Light Industrial	30
Heavy Industrial	0
Mixture of Above or Unknown	3
TOTAL MAJOR INFRASTRUCTURE:	35
Highways	35
Railways	0
Airports	0
Ports	0
Power Lines, Substations	0
Waste Water Treatment Plants	0
Water Fac., Other or Unknown	0
TOTAL MILITARY:	5
Residential	0
Commercial/Services	0
General Military	0
Hospitals	0
Communications	0
Airports	0
Open Lands	0
Other, Mixture or Unknown	5

	ACRES
TOTAL COMMERCIAL/SERVICES [excluding mixed use]:	371
Subtotal-Commercial:	198
Retail/Wholesale	35
Research/Office	0
Comm. Outdoor Recreation	0
Other, Mixture or Unknown	163
Subtotal-Education:	153
Educational Offices	0
Elementary/Secondary	109
Colleges/Universities	45
Stadium Facilities	0
University Housing	0
Subtotal-Hospitals and Rehabilitation Centers:	17
Trauma Center Hospitals	0
Community or Local Hospitals	17
Surgery Centers	0
State Prisons	0
State Mental Health Facilities	0
Psychiatric Facilities	0
Subtotal-Public Institutions:	3
Convention Centers	0
Sports Stadiums	0
Churches/Synagogues/Other	0
City Halls/County Administration	3
Local Jails	0
Local Police/Fire/Emergency	0
Other-Comm. Centers/Libraries	0
TOTAL URBAN OPEN:	69
Subtotal-Extensive Outdoor Recreation:	0
Golf Courses	0
Racetracks	0
Other	0
Cemeteries:	54
Parks:	0
Vacant--Cleared for Redevel.:	0
Vacant--Undeveloped:	0
Mixed Urban Open, Includ. Parks:	15

Source: Association of Bay Area Governments
November 1993

JURISDICTION: City of San Pablo COUNTY: Contra Costa	TOTAL LAND (in acres): 1,636 1990 URBAN LAND (in acres): 1,636 NON-URBAN LAND (in acres): 0

NON-URBAN LAND IN 1990

	ACRES		ACRES
TOTAL AGRICULTURE:	0	TOTAL FOREST LAND:	0
Cropland and Pasture	0	Deciduous	0
Orchards/Groves/Vineyards	0	Evergreen	0
Greenhouses	0	Mixed Forest	0
Confined Feeding	0		
Farmsteads and Inactive	0	TOTAL SPARSELY VEGETATED:	0
		Beaches	0
TOTAL RANGELAND:	0	Other Sand	0
Herbaceous Range	0	Bare Rock	0
Shrub and Brush	0	Mines/Quarries	0
Mixed Range	0	Transitional--Landfills	0
		Transitional--Other	0
TOTAL WETLANDS [Based on		Transitional--Mixture	0
U.S. Geological Survey Mapping]:	0	Mixed Sparsely Vegetated	0
Forested	0		
Non-Forested	0		
Salt Evaporators	0		
Unknown	0		

Source: Association of Bay Area Governments
November 1993

JURISDICTION: City of San Ramon COUNTY: Contra Costa	TOTAL LAND (in acres): 6,973 1990 URBAN LAND (in acres): 4,799 NON-URBAN LAND (in acres): 2,175

URBAN LAND IN 1990

	ACRES
TOTAL RESIDENTIAL LAND [excluding mixed use]:	3,064
1 unit/2-5 acre lot	0
1-3 units/acre	27
Subtotal-More than 3 units/acre:	3,037
In Mobile Home Parks	0
In Other Areas	3,037
TOTAL MIXED RESIDENTIAL/ COMMERCIAL:	0
Within a Land Area	0
Within a Building	0
Mixture of Above or Unknown	0
TOTAL MIXED COMMERCIAL/ INDUSTRIAL:	0
TOTAL INDUSTRIAL [excluding mixed use]:	17
Light Industrial	17
Heavy Industrial	0
Mixture of Above or Unknown	0
TOTAL MAJOR INFRASTRUCTURE:	52
Highways	32
Railways	0
Airports	0
Ports	0
Power Lines, Substations	20
Waste Water Treatment Plants	0
Water Fac., Other or Unknown	0
TOTAL MILITARY:	12
Residential	0
Commercial/Services	0
General Military	0
Hospitals	0
Communications	0
Airports	0
Open Lands	12
Other, Mixture or Unknown	0

	ACRES
TOTAL COMMERCIAL/SERVICES [excluding mixed use]:	1,117
Subtotal-Commercial:	1,080
Retail/Wholesale	30
Research/Office	697
Comm. Outdoor Recreation	0
Other, Mixture or Unknown	353
Subtotal-Education:	15
Educational Offices	0
Elementary/Secondary	15
Colleges/Universities	0
Stadium Facilities	0
University Housing	0
Subtotal-Hospitals and Rehabilitation Centers:	17
Trauma Center Hospitals	0
Community or Local Hospitals	17
Surgery Centers	0
State Prisons	0
State Mental Health Facilities	0
Psychiatric Facilities	0
Subtotal-Public Institutions:	5
Convention Centers	0
Sports Stadiums	0
Churches/Synagogues/Other	0
City Halls/County Administration	5
Local Jails	0
Local Police/Fire/Emergency	0
Other-Comm. Centers/Libraries	0
TOTAL URBAN OPEN:	536
Subtotal-Extensive Outdoor Recreation:	35
Golf Courses	0
Racetracks	0
Other	35
Cemeteries:	0
Parks:	0
Vacant--Cleared for Redevel.:	0
Vacant--Undeveloped:	232
Mixed Urban Open, Includ. Parks:	269

Source: Association of Bay Area Governments
November 1993

JURISDICTION: City of San Ramon COUNTY: Contra Costa	TOTAL LAND (in acres): 6,973 1990 URBAN LAND (in acres): 4,799 NON-URBAN LAND (in acres): 2,175

NON-URBAN LAND IN 1990

	ACRES		ACRES
TOTAL AGRICULTURE:	247	TOTAL FOREST LAND:	119
Cropland and Pasture	247	Deciduous	0
Orchards/Groves/Vineyards	0	Evergreen	0
Greenhouses	0	Mixed Forest	119
Confined Feeding	0		
Farmsteads and Inactive	0	TOTAL SPARSELY VEGETATED:	30
		Beaches	0
TOTAL RANGELAND:	1,779	Other Sand	0
Herbaceous Range	1,779	Bare Rock	0
Shrub and Brush	0	Mines/Quarries	0
Mixed Range	0	Transitional--Landfills	0
		Transitional--Other	0
TOTAL WETLANDS [Based on U.S. Geological Survey Mapping]:	0	Transitional--Mixture	30
Forested	0	Mixed Sparsely Vegetated	0
Non-Forested	0		
Salt Evaporators	0		
Unknown	0		

Source: Association of Bay Area Governments
November 1993

JURISDICTION: CDP of Tara Hills	TOTAL LAND (in acres): 875
COUNTY: Contra Costa	1990 URBAN LAND (in acres): 863
	NON-URBAN LAND (in acres): 12

URBAN LAND IN 1990

	ACRES
TOTAL RESIDENTIAL LAND [excluding mixed use]:	729
1 unit/2-5 acre lot	0
1-3 units/acre	0
Subtotal-More than 3 units/acre:	729
In Mobile Home Parks	0
In Other Areas	729
TOTAL MIXED RESIDENTIAL/ COMMERCIAL:	0
Within a Land Area	0
Within a Building	0
Mixture of Above or Unknown	0
TOTAL MIXED COMMERCIAL/ INDUSTRIAL:	0
TOTAL INDUSTRIAL [excluding mixed use]:	12
Light Industrial	0
Heavy Industrial	12
Mixture of Above or Unknown	0
TOTAL MAJOR INFRASTRUCTURE:	0
Highways	0
Railways	0
Airports	0
Ports	0
Power Lines, Substations	0
Waste Water Treatment Plants	0
Water Fac., Other or Unknown	0
TOTAL MILITARY:	0
Residential	0
Commercial/Services	0
General Military	0
Hospitals	0
Communications	0
Airports	0
Open Lands	0
Other, Mixture or Unknown	0

	ACRES
TOTAL COMMERCIAL/SERVICES [excluding mixed use]:	50
Subtotal-Commercial:	20
Retail/Wholesale	0
Research/Office	0
Comm. Outdoor Recreation	0
Other, Mixture or Unknown	20
Subtotal-Education:	30
Educational Offices	0
Elementary/Secondary	30
Colleges/Universities	0
Stadium Facilities	0
University Housing	0
Subtotal-Hospitals and Rehabilitation Centers:	0
Trauma Center Hospitals	0
Community or Local Hospitals	0
Surgery Centers	0
State Prisons	0
State Mental Health Facilities	0
Psychiatric Facilities	0
Subtotal-Public Institutions:	0
Convention Centers	0
Sports Stadiums	0
Churches/Synagogues/Other	0
City Halls/County Administration	0
Local Jails	0
Local Police/Fire/Emergency	0
Other-Comm. Centers/Libraries	0
TOTAL URBAN OPEN:	72
Subtotal-Extensive Outdoor Recreation:	0
Golf Courses	0
Racetracks	0
Other	0
Cemeteries:	0
Parks:	0
Vacant--Cleared for Redevel.:	0
Vacant--Undeveloped:	3
Mixed Urban Open, Includ. Parks:	69

Source: Association of Bay Area Governments
November 1993

JURISDICTION: CDP of Tara Hills COUNTY: Contra Costa	TOTAL LAND (in acres): 875 1990 URBAN LAND (in acres): 863 NON-URBAN LAND (in acres): 12

NON-URBAN LAND IN 1990

	ACRES
TOTAL AGRICULTURE:	0
Cropland and Pasture	0
Orchards/Groves/Vineyards	0
Greenhouses	0
Confined Feeding	0
Farmsteads and Inactive	0
TOTAL RANGELAND:	12
Herbaceous Range	12
Shrub and Brush	0
Mixed Range	0
TOTAL WETLANDS [Based on U.S. Geological Survey Mapping]:	0
Forested	0
Non-Forested	0
Salt Evaporators	0
Unknown	0

	ACRES
TOTAL FOREST LAND:	0
Deciduous	0
Evergreen	0
Mixed Forest	0
TOTAL SPARSELY VEGETATED:	0
Beaches	0
Other Sand	0
Bare Rock	0
Mines/Quarries	0
Transitional--Landfills	0
Transitional--Other	0
Transitional--Mixture	0
Mixed Sparsely Vegetated	0

Source: Association of Bay Area Governments
November 1993

JURISDICTION: City of Walnut Creek	TOTAL LAND (in acres): 12,350
COUNTY: Contra Costa	1990 URBAN LAND (in acres): 9,531
	NON-URBAN LAND (in acres): 2,820

URBAN LAND IN 1990

	ACRES
TOTAL RESIDENTIAL LAND [excluding mixed use]:	6,699
1 unit/2-5 acre lot	0
1-3 units/acre	0
Subtotal-More than 3 units/acre:	6,699
In Mobile Home Parks	0
In Other Areas	6,699
TOTAL MIXED RESIDENTIAL/ COMMERCIAL:	0
Within a Land Area	0
Within a Building	0
Mixture of Above or Unknown	0
TOTAL MIXED COMMERCIAL/ INDUSTRIAL:	0
TOTAL INDUSTRIAL [excluding mixed use]:	0
Light Industrial	0
Heavy Industrial	0
Mixture of Above or Unknown	0
TOTAL MAJOR INFRASTRUCTURE:	274
Highways	178
Railways	17
Airports	0
Ports	0
Power Lines, Substations	0
Waste Water Treatment Plants	0
Water Fac., Other or Unknown	79
TOTAL MILITARY:	0
Residential	0
Commercial/Services	0
General Military	0
Hospitals	0
Communications	0
Airports	0
Open Lands	0
Other, Mixture or Unknown	0

	ACRES
TOTAL COMMERCIAL/SERVICES [excluding mixed use]:	1,386
Subtotal-Commercial:	1,090
Retail/Wholesale	52
Research/Office	311
Comm. Outdoor Recreation	0
Other, Mixture or Unknown	727
Subtotal-Education:	245
Educational Offices	27
Elementary/Secondary	188
Colleges/Universities	30
Stadium Facilities	0
University Housing	0
Subtotal-Hospitals and Rehabilitation Centers:	42
Trauma Center Hospitals	17
Community or Local Hospitals	22
Surgery Centers	3
State Prisons	0
State Mental Health Facilities	0
Psychiatric Facilities	0
Subtotal-Public Institutions:	10
Convention Centers	0
Sports Stadiums	0
Churches/Synagogues/Other	5
City Halls/County Administration	3
Local Jails	0
Local Police/Fire/Emergency	0
Other-Comm. Centers/Libraries	3
TOTAL URBAN OPEN:	1,171
Subtotal-Extensive Outdoor Recreation:	314
Golf Courses	314
Racetracks	0
Other	0
Cemeteries:	0
Parks:	111
Vacant--Cleared for Redevel.:	504
Vacant--Undeveloped:	91
Mixed Urban Open, Includ. Parks:	151

Source: Association of Bay Area Governments
November 1993

JURISDICTION: City of Walnut Creek COUNTY: Contra Costa	TOTAL LAND (in acres): 12,350 1990 URBAN LAND (in acres): 9,531 NON-URBAN LAND (in acres): 2,820

NON-URBAN LAND IN 1990

	ACRES		ACRES
TOTAL AGRICULTURE:	27	TOTAL FOREST LAND:	1,601
Cropland and Pasture	0	Deciduous	0
Orchards/Groves/Vineyards	27	Evergreen	887
Greenhouses	0	Mixed Forest	714
Confined Feeding	0		
Farmsteads and Inactive	0	TOTAL SPARSELY VEGETATED:	72
		Beaches	0
TOTAL RANGELAND:	1,119	Other Sand	0
Herbaceous Range	984	Bare Rock	0
Shrub and Brush	136	Mines/Quarries	62
Mixed Range	0	Transitional--Landfills	0
		Transitional--Other	0
TOTAL WETLANDS [Based on		Transitional--Mixture	10
U.S. Geological Survey Mapping]:	0	Mixed Sparsely Vegetated	0
Forested	0		
Non-Forested	0		
Salt Evaporators	0		
Unknown	0		

Source: Association of Bay Area Governments
November 1993

JURISDICTION: CDP - West Pittsburg COUNTY: Contra Costa	TOTAL LAND (in acres): 1,838 1990 URBAN LAND (in acres): 1,490 NON-URBAN LAND (in acres): 348

URBAN LAND IN 1990

	ACRES
TOTAL RESIDENTIAL LAND [excluding mixed use]:	1,001
1 unit/2-5 acre lot	0
1-3 units/acre	0
Subtotal-More than 3 units/acre:	1,001
In Mobile Home Parks	35
In Other Areas	966
TOTAL MIXED RESIDENTIAL/ COMMERCIAL:	54
Within a Land Area	5
Within a Building	0
Mixture of Above or Unknown	49
TOTAL MIXED COMMERCIAL/ INDUSTRIAL:	0
TOTAL INDUSTRIAL [excluding mixed use]:	158
Light Industrial	0
Heavy Industrial	0
Mixture of Above or Unknown	158
TOTAL MAJOR INFRASTRUCTURE:	20
Highways	20
Railways	0
Airports	0
Ports	0
Power Lines, Substations	0
Waste Water Treatment Plants	0
Water Fac., Other or Unknown	0
TOTAL MILITARY:	0
Residential	0
Commercial/Services	0
General Military	0
Hospitals	0
Communications	0
Airports	0
Open Lands	0
Other, Mixture or Unknown	0

	ACRES
TOTAL COMMERCIAL/SERVICES [excluding mixed use]:	106
Subtotal-Commercial:	42
Retail/Wholesale	0
Research/Office	0
Comm. Outdoor Recreation	0
Other, Mixture or Unknown	42
Subtotal-Education:	64
Educational Offices	0
Elementary/Secondary	64
Colleges/Universities	0
Stadium Facilities	0
University Housing	0
Subtotal-Hospitals and Rehabilitation Centers:	0
Trauma Center Hospitals	0
Community or Local Hospitals	0
Surgery Centers	0
State Prisons	0
State Mental Health Facilities	0
Psychiatric Facilities	0
Subtotal-Public Institutions:	0
Convention Centers	0
Sports Stadiums	0
Churches/Synagogues/Other	0
City Halls/County Administration	0
Local Jails	0
Local Police/Fire/Emergency	0
Other-Comm. Centers/Libraries	0
TOTAL URBAN OPEN:	151
Subtotal-Extensive Outdoor Recreation:	0
Golf Courses	0
Racetracks	0
Other	0
Cemeteries:	0
Parks:	3
Vacant--Cleared for Redevel.:	25
Vacant--Undeveloped:	32
Mixed Urban Open, Includ. Parks:	91

Source: Association of Bay Area Governments
November 1993

JURISDICTION: CDP - West Pittsburg COUNTY: Contra Costa	TOTAL LAND (in acres): 1,838 1990 URBAN LAND (in acres): 1,490 NON-URBAN LAND (in acres): 348

NON-URBAN LAND IN 1990

	ACRES		ACRES
TOTAL AGRICULTURE:	311	TOTAL FOREST LAND:	0
Cropland and Pasture	311	Deciduous	0
Orchards/Groves/Vineyards	0	Evergreen	0
Greenhouses	0	Mixed Forest	0
Confined Feeding	0		
Farmsteads and Inactive	0	TOTAL SPARSELY VEGETATED:	37
		Beaches	0
TOTAL RANGELAND:	0	Other Sand	0
Herbaceous Range	0	Bare Rock	0
Shrub and Brush	0	Mines/Quarries	0
Mixed Range	0	Transitional--Landfills	0
		Transitional--Other	0
TOTAL WETLANDS [Based on		Transitional--Mixture	37
U.S. Geological Survey Mapping]:	0	Mixed Sparsely Vegetated	0
Forested	0		
Non-Forested	0		
Salt Evaporators	0		
Unknown	0		

Source: Association of Bay Area Governments
November 1993

JURISDICTION: Marin County COUNTY: Marin County	TOTAL LAND (in acres): 332,730 1990 URBAN LAND (in acres): 44,038 NON-URBAN LAND (in acres): 288,692

URBAN LAND IN 1990

	ACRES
TOTAL RESIDENTIAL LAND	
[excluding mixed use]:	29,205
1 unit/2-5 acre lot	0
1-3 units/acre	272
Subtotal-More than 3 units/acre:	28,933
In Mobile Home Parks	188
In Other Areas	28,745
TOTAL MIXED RESIDENTIAL/ COMMERCIAL:	665
Within a Land Area	262
Within a Building	7
Mixture of Above or Unknown	395
TOTAL MIXED COMMERCIAL/ INDUSTRIAL:	146
TOTAL INDUSTRIAL	
[excluding mixed use]:	185
Light Industrial	82
Heavy Industrial	15
Mixture of Above or Unknown	89
TOTAL MAJOR INFRASTRUCTURE:	1,001
Highways	551
Railways	0
Airports	129
Ports	0
Power Lines, Substations	0
Waste Water Treatment Plants	42
Water Fac., Other or Unknown	279
TOTAL MILITARY:	714
Residential	0
Commercial/Services	0
General Military	0
Hospitals	0
Communications	0
Airports	0
Open Lands	0
Other, Mixture or Unknown	714

	ACRES
TOTAL COMMERCIAL/SERVICES	
[excluding mixed use]:	7,084
Subtotal-Commercial:	5,466
Retail/Wholesale	133
Research/Office	1,176
Comm. Outdoor Recreation	689
Other, Mixture or Unknown	3,467
Subtotal-Education:	1,026
Educational Offices	12
Elementary/Secondary	801
Colleges/Universities	213
Stadium Facilities	0
University Housing	0
Subtotal-Hospitals and Rehabilitation Centers:	148
Trauma Center Hospitals	0
Community or Local Hospitals	35
Surgery Centers	0
State Prisons	114
State Mental Health Facilities	0
Psychiatric Facilities	0
Subtotal-Public Institutions:	445
Convention Centers	0
Sports Stadiums	0
Churches/Synagogues/Other	0
City Halls/County Administration	126
Local Jails	0
Local Police/Fire/Emergency	22
Other-Comm. Centers/Libraries	297
TOTAL URBAN OPEN:	5,038
Subtotal-Extensive Outdoor Recreation:	242
Golf Courses	235
Racetracks	0
Other	7
Cemeteries:	17
Parks:	47
Vacant--Cleared for Redevel.:	0
Vacant--Undeveloped:	2,886
Mixed Urban Open, Includ. Parks:	1,846

Source: Association of Bay Area Governments
November 1993

JURISDICTION: Marin County COUNTY: Marin County	TOTAL LAND (in acres): 332,730 1990 URBAN LAND (in acres): 44,038 NON-URBAN LAND (in acres): 288,692

NON-URBAN LAND IN 1990

	ACRES		ACRES
TOTAL AGRICULTURE:	49,890	TOTAL FOREST LAND:	126,345
Cropland and Pasture	49,069	Deciduous	0
Orchards/Groves/Vineyards	0	Evergreen	83,465
Greenhouses	0	Mixed Forest	42,879
Confined Feeding	119		
Farmsteads and Inactive	702	TOTAL SPARSELY VEGETATED:	1,260
		Beaches	7
TOTAL RANGELAND:	106,362	Other Sand	573
Herbaceous Range	68,731	Bare Rock	0
Shrub and Brush	3,121	Mines/Quarries	260
Mixed Range	34,510	Transitional--Landfills	0
		Transitional--Other	0
TOTAL WETLANDS [Based on U.S. Geological Survey Mapping]:	4,836	Transitional--Mixture	420
Forested	0	Mixed Sparsely Vegetated	0
Non-Forested	3,294		
Salt Evaporators	0		
Unknown	1,542		

Source: Association of Bay Area Governments
November 1993

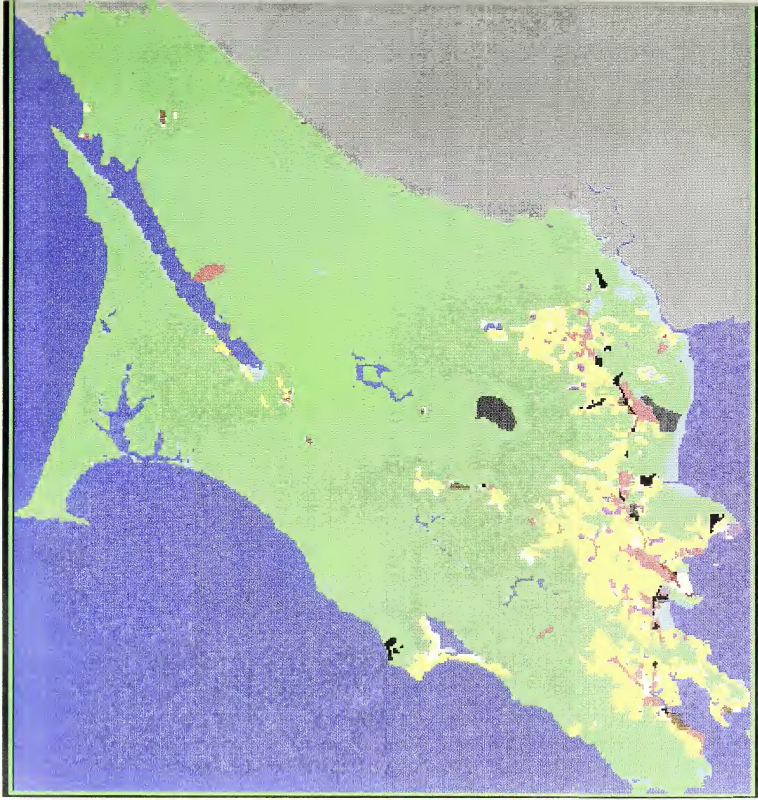

LAND USE--MARIN

- Residential
- Commercial
- Military
- Schools
- Industrial
- Comm-Industrial
- Comm-Residential
- Infrastructure
- Other Urban
- Ag and Forests
- Rangeland
- Wetland

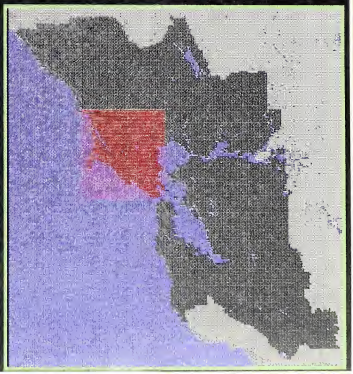

JURISDICTION: City of Belvedere COUNTY: Marin	TOTAL LAND (in acres): 311 1990 URBAN LAND (in acres): 311 NON-URBAN LAND (in acres): 0

URBAN LAND IN 1990

	ACRES
TOTAL RESIDENTIAL LAND	
[excluding mixed use]:	282
1 unit/2-5 acre lot	0
1-3 units/acre	0
Subtotal-More than 3 units/acre:	282
In Mobile Home Parks	0
In Other Areas	282
TOTAL MIXED RESIDENTIAL/ COMMERCIAL:	15
Within a Land Area	0
Within a Building	0
Mixture of Above or Unknown	15
TOTAL MIXED COMMERCIAL/ INDUSTRIAL:	0
TOTAL INDUSTRIAL	
[excluding mixed use]:	0
Light Industrial	0
Heavy Industrial	0
Mixture of Above or Unknown	0
TOTAL MAJOR INFRASTRUCTURE:	0
Highways	0
Railways	0
Airports	0
Ports	0
Power Lines, Substations	0
Waste Water Treatment Plants	0
Water Fac., Other or Unknown	0
TOTAL MILITARY:	0
Residential	0
Commercial/Services	0
General Military	0
Hospitals	0
Communications	0
Airports	0
Open Lands	0
Other, Mixture or Unknown	0

	ACRES
TOTAL COMMERCIAL/SERVICES	
[excluding mixed use]:	12
Subtotal-Commercial:	10
Retail/Wholesale	0
Research/Office	0
Comm. Outdoor Recreation	0
Other, Mixture or Unknown	10
Subtotal-Education:	0
Educational Offices	0
Elementary/Secondary	0
Colleges/Universities	0
Stadium Facilities	0
University Housing	0
Subtotal-Hospitals and Rehabilitation Centers:	0
Trauma Center Hospitals	0
Community or Local Hospitals	0
Surgery Centers	0
State Prisons	0
State Mental Health Facilities	0
Psychiatric Facilities	0
Subtotal-Public Institutions:	3
Convention Centers	0
Sports Stadiums	0
Churches/Synagogues/Other	0
City Halls/County Administration	3
Local Jails	0
Local Police/Fire/Emergency	0
Other-Comm. Centers/Libraries	0
TOTAL URBAN OPEN:	3
Subtotal-Extensive Outdoor Recreation:	0
Golf Courses	0
Racetracks	0
Other	0
Cemeteries:	0
Parks:	0
Vacant--Cleared for Redevel.:	0
Vacant--Undeveloped:	0
Mixed Urban Open, Includ. Parks:	3

Source: Association of Bay Area Governments
November 1993

JURISDICTION: City of Belvedere COUNTY: Marin	TOTAL LAND (in acres): 311 1990 URBAN LAND (in acres): 311 NON-URBAN LAND (in acres): 0

NON-URBAN LAND IN 1990

	ACRES		ACRES
TOTAL AGRICULTURE:	0	TOTAL FOREST LAND:	0
Cropland and Pasture	0	Deciduous	0
Orchards/Groves/Vineyards	0	Evergreen	0
Greenhouses	0	Mixed Forest	0
Confined Feeding	0		
Farmsteads and Inactive	0	TOTAL SPARSELY VEGETATED:	0
		Beaches	0
TOTAL RANGELAND:	0	Other Sand	0
Herbaceous Range	0	Bare Rock	0
Shrub and Brush	0	Mines/Quarries	0
Mixed Range	0	Transitional--Landfills	0
		Transitional--Other	0
TOTAL WETLANDS [Based on		Transitional--Mixture	0
U.S. Geological Survey Mapping]:	0	Mixed Sparsely Vegetated	0
Forested	0		
Non-Forested	0		
Salt Evaporators	0		
Unknown	0		

Source: Association of Bay Area Governments
November 1993

JURISDICTION: CDP of Bolinas COUNTY: Marin	TOTAL LAND (in acres): 845 1990 URBAN LAND (in acres): 736 NON-URBAN LAND (in acres): 109

URBAN LAND IN 1990

	ACRES
TOTAL RESIDENTIAL LAND	
[excluding mixed use]:	514
1 unit/2-5 acre lot	0
1-3 units/acre	0
Subtotal-More than 3 units/acre:	514
In Mobile Home Parks	0
In Other Areas	514
TOTAL MIXED RESIDENTIAL/ COMMERCIAL:	0
Within a Land Area	0
Within a Building	0
Mixture of Above or Unknown	0
TOTAL MIXED COMMERCIAL/ INDUSTRIAL:	0
TOTAL INDUSTRIAL	
[excluding mixed use]:	0
Light Industrial	0
Heavy Industrial	0
Mixture of Above or Unknown	0
TOTAL MAJOR INFRASTRUCTURE:	0
Highways	0
Railways	0
Airports	0
Ports	0
Power Lines, Substations	0
Waste Water Treatment Plants	0
Water Fac., Other or Unknown	0
TOTAL MILITARY:	0
Residential	0
Commercial/Services	0
General Military	0
Hospitals	0
Communications	0
Airports	0
Open Lands	0
Other, Mixture or Unknown	0

	ACRES
TOTAL COMMERCIAL/SERVICES	
[excluding mixed use]:	10
Subtotal-Commercial:	10
Retail/Wholesale	0
Research/Office	0
Comm. Outdoor Recreation	0
Other, Mixture or Unknown	10
Subtotal-Education:	0
Educational Offices	0
Elementary/Secondary	0
Colleges/Universities	0
Stadium Facilities	0
University Housing	0
Subtotal-Hospitals and Rehabilitation Centers:	0
Trauma Center Hospitals	0
Community or Local Hospitals	0
Surgery Centers	0
State Prisons	0
State Mental Health Facilities	0
Psychiatric Facilities	0
Subtotal-Public Institutions:	0
Convention Centers	0
Sports Stadiums	0
Churches/Synagogues/Other	0
City Halls/County Administration	0
Local Jails	0
Local Police/Fire/Emergency	0
Other-Comm. Centers/Libraries	0
TOTAL URBAN OPEN:	213
Subtotal-Extensive Outdoor Recreation:	0
Golf Courses	0
Racetracks	0
Other	0
Cemeteries:	0
Parks:	0
Vacant--Cleared for Redevel.:	0
Vacant--Undeveloped:	82
Mixed Urban Open, Includ. Parks:	131

Source: Association of Bay Area Governments
November 1993

JURISDICTION: CDP of Bolinas COUNTY: Marin	TOTAL LAND (in acres): 845 1990 URBAN LAND (in acres): 736 NON-URBAN LAND (in acres): 109

NON-URBAN LAND IN 1990

	ACRES		ACRES
TOTAL AGRICULTURE:	0	TOTAL FOREST LAND:	0
Cropland and Pasture	0	Deciduous	0
Orchards/Groves/Vineyards	0	Evergreen	0
Greenhouses	0	Mixed Forest	0
Confined Feeding	0		
Farmsteads and Inactive	0	TOTAL SPARSELY VEGETATED:	0
		Beaches	0
TOTAL RANGELAND:	94	Other Sand	0
Herbaceous Range	94	Bare Rock	0
Shrub and Brush	0	Mines/Quarries	0
Mixed Range	0	Transitional--Landfills	0
		Transitional--Other	0
TOTAL WETLANDS [Based on		Transitional--Mixture	0
U.S. Geological Survey Mapping]:	15	Mixed Sparsely Vegetated	0
Forested	0		
Non-Forested	0		
Salt Evaporators	0		
Unknown	15		

Source: Association of Bay Area Governments
November 1993

JURISDICTION: Town of Corte Madera COUNTY: Marin	TOTAL LAND (in acres): 2,029 1990 URBAN LAND (in acres): 1,283 NON-URBAN LAND (in acres): 746

URBAN LAND IN 1990

	ACRES		ACRES
TOTAL RESIDENTIAL LAND		TOTAL COMMERCIAL/SERVICES	
[excluding mixed use]:	897	[excluding mixed use]:	274
1 unit/2-5 acre lot	0	Subtotal-Commercial:	235
1-3 units/acre	0	Retail/Wholesale	37
Subtotal-More than 3 units/acre:	897	Research/Office	0
In Mobile Home Parks	0	Comm. Outdoor Recreation	0
In Other Areas	897	Other, Mixture or Unknown	198
		Subtotal-Education:	32
TOTAL MIXED RESIDENTIAL/		Educational Offices	0
COMMERCIAL:	12	Elementary/Secondary	32
Within a Land Area	0	Colleges/Universities	0
Within a Building	0	Stadium Facilities	0
Mixture of Above or Unknown	12	University Housing	0
		Subtotal-Hospitals and	
TOTAL MIXED COMMERCIAL/		Rehabilitation Centers:	0
INDUSTRIAL:	0	Trauma Center Hospitals	0
		Community or Local Hospitals	0
TOTAL INDUSTRIAL		Surgery Centers	0
[excluding mixed use]:	7	State Prisons	0
Light Industrial	7	State Mental Health Facilities	0
Heavy Industrial	0	Psychiatric Facilities	0
Mixture of Above or Unknown	0	Subtotal-Public Institutions:	8
		Convention Centers	0
TOTAL MAJOR INFRASTRUCTURE:	35	Sports Stadiums	0
Highways	27	Churches/Synagogues/Other	0
Railways	0	City Halls/County Administration	3
Airports	0	Local Jails	0
Ports	0	Local Police/Fire/Emergency	3
Power Lines, Substations	0	Other-Comm. Centers/Libraries	3
Waste Water Treatment Plants	0		
Water Fac., Other or Unknown	7	TOTAL URBAN OPEN:	57
		Subtotal-Extensive Outdoor	
TOTAL MILITARY:	0	Recreation:	0
Residential	0	Golf Courses	0
Commercial/Services	0	Racetracks	0
General Military	0	Other	0
Hospitals	0	Cemeteries:	0
Communications	0	Parks:	27
Airports	0	Vacant--Cleared for Redevel.:	0
Open Lands	0	Vacant--Undeveloped:	30
Other, Mixture or Unknown	0	Mixed Urban Open, Includ. Parks:	0

Source: Association of Bay Area Governments
November 1993

JURISDICTION: Town of Corte Madera COUNTY: Marin	TOTAL LAND (in acres): 2,029 1990 URBAN LAND (in acres): 1,283 NON-URBAN LAND (in acres): 746

NON-URBAN LAND IN 1990

	ACRES		ACRES
TOTAL AGRICULTURE:	0	TOTAL FOREST LAND:	255
Cropland and Pasture	0	Deciduous	0
Orchards/Groves/Vineyards	0	Evergreen	0
Greenhouses	0	Mixed Forest	255
Confined Feeding	0		
Farmsteads and Inactive	0	TOTAL SPARSELY VEGETATED:	0
		Beaches	0
TOTAL RANGELAND:	124	Other Sand	0
Herbaceous Range	124	Bare Rock	0
Shrub and Brush	0	Mines/Quarries	0
Mixed Range	0	Transitional--Landfills	0
		Transitional--Other	0
TOTAL WETLANDS [Based on		Transitional--Mixture	0
U.S. Geological Survey Mapping]:	368	Mixed Sparsely Vegetated	0
Forested	0		
Non-Forested	363		
Salt Evaporators	0		
Unknown	5		

Source: Association of Bay Area Governments
November 1993

JURISDICTION: Town of Fairfax COUNTY: Marin	TOTAL LAND (in acres): 1,359 1990 URBAN LAND (in acres): 1,011 NON-URBAN LAND (in acres): 348

URBAN LAND IN 1990

	ACRES
TOTAL RESIDENTIAL LAND [excluding mixed use]:	917
1 unit/2-5 acre lot	0
1-3 units/acre	0
Subtotal-More than 3 units/acre:	917
In Mobile Home Parks	0
In Other Areas	917
TOTAL MIXED RESIDENTIAL/ COMMERCIAL:	0
Within a Land Area	0
Within a Building	0
Mixture of Above or Unknown	0
TOTAL MIXED COMMERCIAL/ INDUSTRIAL:	0
TOTAL INDUSTRIAL [excluding mixed use]:	0
Light Industrial	0
Heavy Industrial	0
Mixture of Above or Unknown	0
TOTAL MAJOR INFRASTRUCTURE:	0
Highways	0
Railways	0
Airports	0
Ports	0
Power Lines, Substations	0
Waste Water Treatment Plants	0
Water Fac., Other or Unknown	0
TOTAL MILITARY:	0
Residential	0
Commercial/Services	0
General Military	0
Hospitals	0
Communications	0
Airports	0
Open Lands	0
Other, Mixture or Unknown	0

	ACRES
TOTAL COMMERCIAL/SERVICES [excluding mixed use]:	59
Subtotal-Commercial:	37
Retail/Wholesale	0
Research/Office	0
Comm. Outdoor Recreation	0
Other, Mixture or Unknown	37
Subtotal-Education:	17
Educational Offices	0
Elementary/Secondary	17
Colleges/Universities	0
Stadium Facilities	0
University Housing	0
Subtotal-Hospitals and Rehabilitation Centers:	0
Trauma Center Hospitals	0
Community or Local Hospitals	0
Surgery Centers	0
State Prisons	0
State Mental Health Facilities	0
Psychiatric Facilities	0
Subtotal-Public Institutions:	5
Convention Centers	0
Sports Stadiums	0
Churches/Synagogues/Other	0
City Halls/County Administration	3
Local Jails	0
Local Police/Fire/Emergency	3
Other-Comm. Centers/Libraries	0
TOTAL URBAN OPEN:	35
Subtotal-Extensive Outdoor Recreation:	0
Golf Courses	0
Racetracks	0
Other	0
Cemeteries:	0
Parks:	0
Vacant--Cleared for Redevel.:	0
Vacant--Undeveloped:	35
Mixed Urban Open, Includ. Parks:	0

Source: Association of Bay Area Governments
November 1993

JURISDICTION: Town of Fairfax COUNTY: Marin	TOTAL LAND (in acres): 1,359 1990 URBAN LAND (in acres): 1,011 NON-URBAN LAND (in acres): 348

NON-URBAN LAND IN 1990

	ACRES		ACRES
TOTAL AGRICULTURE:	0	TOTAL FOREST LAND:	348
Cropland and Pasture	0	Deciduous	0
Orchards/Groves/Vineyards	0	Evergreen	79
Greenhouses	0	Mixed Forest	269
Confined Feeding	0		
Farmsteads and Inactive	0	TOTAL SPARSELY VEGETATED:	0
		Beaches	0
TOTAL RANGELAND:	0	Other Sand	0
Herbaceous Range	0	Bare Rock	0
Shrub and Brush	0	Mines/Quarries	0
Mixed Range	0	Transitional--Landfills	0
		Transitional--Other	0
TOTAL WETLANDS [Based on U.S. Geological Survey Mapping]:	0	Transitional--Mixture	0
Forested	0	Mixed Sparsely Vegetated	0
Non-Forested	0		
Salt Evaporators	0		
Unknown	0		

Source: Association of Bay Area Governments
November 1993

JURISDICTION: CDP of Lagunitas COUNTY: Marin	TOTAL LAND (in acres): 2,254 1990 URBAN LAND (in acres): 497 NON-URBAN LAND (in acres): 1,757

URBAN LAND IN 1990

	ACRES
TOTAL RESIDENTIAL LAND	
[excluding mixed use]:	358
1 unit/2-5 acre lot	0
1-3 units/acre	0
Subtotal-More than 3 units/acre:	358
In Mobile Home Parks	0
In Other Areas	358
TOTAL MIXED RESIDENTIAL/ COMMERCIAL:	27
Within a Land Area	27
Within a Building	0
Mixture of Above or Unknown	0
TOTAL MIXED COMMERCIAL/ INDUSTRIAL:	0
TOTAL INDUSTRIAL	
[excluding mixed use]	0
Light Industrial	0
Heavy Industrial	0
Mixture of Above or Unknown	0
TOTAL MAJOR INFRASTRUCTURE:	0
Highways	0
Railways	0
Airports	0
Ports	0
Power Lines, Substations	0
Waste Water Treatment Plants	0
Water Fac., Other or Unknown	0
TOTAL MILITARY:	0
Residential	0
Commercial/Services	0
General Military	0
Hospitals	0
Communications	0
Airports	0
Open Lands	0
Other, Mixture or Unknown	0

	ACRES
TOTAL COMMERCIAL/SERVICES	
[excluding mixed use]:	5
Subtotal-Commercial:	0
Retail/Wholesale	0
Research/Office	0
Comm. Outdoor Recreation	0
Other, Mixture or Unknown	0
Subtotal-Education:	5
Educational Offices	0
Elementary/Secondary	5
Colleges/Universities	0
Stadium Facilities	0
University Housing	0
Subtotal-Hospitals and Rehabilitation Centers:	0
Trauma Center Hospitals	0
Community or Local Hospitals	0
Surgery Centers	0
State Prisons	0
State Mental Health Facilities	0
Psychiatric Facilities	0
Subtotal-Public Institutions:	0
Convention Centers	0
Sports Stadiums	0
Churches/Synagogues/Other	0
City Halls/County Administration	0
Local Jails	0
Local Police/Fire/Emergency	0
Other-Comm. Centers/Libraries	0
TOTAL URBAN OPEN:	106
Subtotal-Extensive Outdoor Recreation:	0
Golf Courses	0
Racetracks	0
Other	0
Cemeteries:	0
Parks:	0
Vacant--Cleared for Redevel.:	0
Vacant--Undeveloped:	101
Mixed Urban Open, Includ. Parks:	5

Source: Association of Bay Area Governments
November 1993

JURISDICTION: CDP of Lagunitas COUNTY: Marin	TOTAL LAND (in acres): 2,254 1990 URBAN LAND (in acres): 497 NON-URBAN LAND (in acres): 1,757

NON-URBAN LAND IN 1990

	ACRES		ACRES
TOTAL AGRICULTURE:	0	TOTAL FOREST LAND:	1,651
Cropland and Pasture	0	Deciduous	0
Orchards/Groves/Vineyards	0	Evergreen	1,651
Greenhouses	0	Mixed Forest	0
Confined Feeding	0		
Farmsteads and Inactive	0	TOTAL SPARSELY VEGETATED:	0
		Beaches	0
TOTAL RANGELAND:	106	Other Sand	0
Herbaceous Range	94	Bare Rock	0
Shrub and Brush	0	Mines/Quarries	0
Mixed Range	12	Transitional--Landfills	0
		Transitional--Other	0
TOTAL WETLANDS [Based on		Transitional--Mixture	0
U.S. Geological Survey Mapping]:	0	Mixed Sparsely Vegetated	0
Forested	0		
Non-Forested	0		
Salt Evaporators	0		
Unknown	0		

Source: Association of Bay Area Governments
November 1993

JURISDICTION: City of Larkspur COUNTY: Marin	TOTAL LAND (in acres): 1,574 1990 URBAN LAND (in acres): 1,152 NON-URBAN LAND (in acres): 423

URBAN LAND IN 1990

	ACRES
TOTAL RESIDENTIAL LAND	
[excluding mixed use]:	781
1 unit/2-5 acre lot	0
1-3 units/acre	0
Subtotal-More than 3 units/acre:	781
In Mobile Home Parks	0
In Other Areas	781
TOTAL MIXED RESIDENTIAL/ COMMERCIAL:	0
Within a Land Area	0
Within a Building	0
Mixture of Above or Unknown	0
TOTAL MIXED COMMERCIAL/ INDUSTRIAL:	0
TOTAL INDUSTRIAL	
[excluding mixed use]:	0
Light Industrial	0
Heavy Industrial	0
Mixture of Above or Unknown	0
TOTAL MAJOR INFRASTRUCTURE:	0
Highways	0
Railways	0
Airports	0
Ports	0
Power Lines, Substations	0
Waste Water Treatment Plants	0
Water Fac., Other or Unknown	0
TOTAL MILITARY:	0
Residential	0
Commercial/Services	0
General Military	0
Hospitals	0
Communications	0
Airports	0
Open Lands	0
Other, Mixture or Unknown	0

	ACRES
TOTAL COMMERCIAL/SERVICES	
[excluding mixed use]:	260
Subtotal-Commercial:	188
Retail/Wholesale	0
Research/Office	0
Comm. Outdoor Recreation	0
Other, Mixture or Unknown	188
Subtotal-Education:	64
Educational Offices	0
Elementary/Secondary	64
Colleges/Universities	0
Stadium Facilities	0
University Housing	0
Subtotal-Hospitals and Rehabilitation Centers:	0
Trauma Center Hospitals	0
Community or Local Hospitals	0
Surgery Centers	0
State Prisons	0
State Mental Health Facilities	0
Psychiatric Facilities	0
Subtotal-Public Institutions:	8
Convention Centers	0
Sports Stadiums	0
Churches/Synagogues/Other	0
City Halls/County Administration	3
Local Jails	0
Local Police/Fire/Emergency	5
Other-Comm. Centers/Libraries	0
TOTAL URBAN OPEN:	111
Subtotal-Extensive Outdoor Recreation:	0
Golf Courses	0
Racetracks	0
Other	0
Cemeteries:	0
Parks:	0
Vacant--Cleared for Redevel.:	0
Vacant--Undeveloped:	12
Mixed Urban Open, Includ. Parks:	99

Source: Association of Bay Area Governments
November 1993

JURISDICTION: City of Larkspur COUNTY: Marin	TOTAL LAND (in acres): 1,574 1990 URBAN LAND (in acres): 1,152 NON-URBAN LAND (in acres): 423

NON-URBAN LAND IN 1990

	ACRES		ACRES
TOTAL AGRICULTURE:	0	TOTAL FOREST LAND:	423
Cropland and Pasture	0	Deciduous	0
Orchards/Groves/Vineyards	0	Evergreen	0
Greenhouses	0	Mixed Forest	423
Confined Feeding	0		
Farmsteads and Inactive	0	TOTAL SPARSELY VEGETATED:	0
		Beaches	0
TOTAL RANGELAND:	0	Other Sand	0
Herbaceous Range	0	Bare Rock	0
Shrub and Brush	0	Mines/Quarries	0
Mixed Range	0	Transitional--Landfills	0
		Transitional--Other	0
TOTAL WETLANDS [Based on U.S. Geological Survey Mapping]:	0	Transitional--Mixture	0
Forested	0	Mixed Sparsely Vegetated	0
Non-Forested	0		
Salt Evaporators	0		
Unknown	0		

Source: Association of Bay Area Governments
November 1993

JURISDICTION: CDP of Lucas Valley COUNTY: Marin	TOTAL LAND (in acres): 2,362 1990 URBAN LAND (in acres): 907 NON-URBAN LAND (in acres): 1,456

URBAN LAND IN 1990

	ACRES
TOTAL RESIDENTIAL LAND [excluding mixed use]:	754
1 unit/2-5 acre lot	0
1-3 units/acre	0
Subtotal-More than 3 units/acre:	754
In Mobile Home Parks	0
In Other Areas	754
TOTAL MIXED RESIDENTIAL/ COMMERCIAL:	0
Within a Land Area	0
Within a Building	0
Mixture of Above or Unknown	0
TOTAL MIXED COMMERCIAL/ INDUSTRIAL:	0
TOTAL INDUSTRIAL [excluding mixed use]:	0
Light Industrial	0
Heavy Industrial	0
Mixture of Above or Unknown	0
TOTAL MAJOR INFRASTRUCTURE:	12
Highways	12
Railways	0
Airports	0
Ports	0
Power Lines, Substations	0
Waste Water Treatment Plants	0
Water Fac., Other or Unknown	0
TOTAL MILITARY:	0
Residential	0
Commercial/Services	0
General Military	0
Hospitals	0
Communications	0
Airports	0
Open Lands	0
Other, Mixture or Unknown	0

	ACRES
TOTAL COMMERCIAL/SERVICES [excluding mixed use]:	15
Subtotal-Commercial:	5
Retail/Wholesale	0
Research/Office	0
Comm. Outdoor Recreation	0
Other, Mixture or Unknown	5
Subtotal-Education:	0
Educational Offices	0
Elementary/Secondary	0
Colleges/Universities	0
Stadium Facilities	0
University Housing	0
Subtotal-Hospitals and Rehabilitation Centers:	0
Trauma Center Hospitals	0
Community or Local Hospitals	0
Surgery Centers	0
State Prisons	0
State Mental Health Facilities	0
Psychiatric Facilities	0
Subtotal-Public Institutions:	10
Convention Centers	0
Sports Stadiums	0
Churches/Synagogues/Other	0
City Halls/County Administration	0
Local Jails	0
Local Police/Fire/Emergency	0
Other-Comm. Centers/Libraries	10
TOTAL URBAN OPEN:	126
Subtotal-Extensive Outdoor Recreation:	0
Golf Courses	0
Racetracks	0
Other	0
Cemeteries:	0
Parks:	0
Vacant--Cleared for Redevel.:	0
Vacant--Undeveloped:	126
Mixed Urban Open, Includ. Parks:	0

Source: Association of Bay Area Governments
November 1993

JURISDICTION: CDP of Lucas Valley COUNTY: Marin	TOTAL LAND (in acres): 2,362 1990 URBAN LAND (in acres): 907 NON-URBAN LAND (in acres): 1,456

NON-URBAN LAND IN 1990

	ACRES		ACRES
TOTAL AGRICULTURE:	109	TOTAL FOREST LAND:	1,307
Cropland and Pasture	109	Deciduous	0
Orchards/Groves/Vineyards	0	Evergreen	1,307
Greenhouses	0	Mixed Forest	0
Confined Feeding	0		
Farmsteads and Inactive	0	TOTAL SPARSELY VEGETATED:	3
		Beaches	0
TOTAL RANGELAND:	37	Other Sand	0
Herbaceous Range	37	Bare Rock	0
Shrub and Brush	0	Mines/Quarries	0
Mixed Range	0	Transitional--Landfills	0
		Transitional--Other	0
TOTAL WETLANDS [Based on		Transitional--Mixture	3
U.S. Geological Survey Mapping]:	0	Mixed Sparsely Vegetated	0
Forested	0		
Non-Forested	0		
Salt Evaporators	0		
Unknown	0		

Source: Association of Bay Area Governments
November 1993

JURISDICTION: City of Mill Valley COUNTY: Marin	TOTAL LAND (in acres): 2,998 1990 URBAN LAND (in acres): 2,311 NON-URBAN LAND (in acres): 687

URBAN LAND IN 1990

	ACRES
TOTAL RESIDENTIAL LAND [excluding mixed use]:	1,787
1 unit/2-5 acre lot	0
1-3 units/acre	193
Subtotal-More than 3 units/acre:	1,594
In Mobile Home Parks	0
In Other Areas	1,594
TOTAL MIXED RESIDENTIAL/ COMMERCIAL:	0
Within a Land Area	0
Within a Building	0
Mixture of Above or Unknown	0
TOTAL MIXED COMMERCIAL/ INDUSTRIAL:	0
TOTAL INDUSTRIAL [excluding mixed use]:	0
Light Industrial	0
Heavy Industrial	0
Mixture of Above or Unknown	0
TOTAL MAJOR INFRASTRUCTURE:	0
Highways	0
Railways	0
Airports	0
Ports	0
Power Lines, Substations	0
Waste Water Treatment Plants	0
Water Fac., Other or Unknown	0
TOTAL MILITARY:	0
Residential	0
Commercial/Services	0
General Military	0
Hospitals	0
Communications	0
Airports	0
Open Lands	0
Other, Mixture or Unknown	0

	ACRES
TOTAL COMMERCIAL/SERVICES [excluding mixed use]:	287
Subtotal-Commercial:	225
Retail/Wholesale	0
Research/Office	0
Comm. Outdoor Recreation	0
Other, Mixture or Unknown	225
Subtotal-Education:	57
Educational Offices	12
Elementary/Secondary	45
Colleges/Universities	0
Stadium Facilities	0
University Housing	0
Subtotal-Hospitals and Rehabilitation Centers:	0
Trauma Center Hospitals	0
Community or Local Hospitals	0
Surgery Centers	0
State Prisons	0
State Mental Health Facilities	0
Psychiatric Facilities	0
Subtotal-Public Institutions:	5
Convention Centers	0
Sports Stadiums	0
Churches/Synagogues/Other	0
City Halls/County Administration	3
Local Jails	0
Local Police/Fire/Emergency	3
Other-Comm. Centers/Libraries	0
TOTAL URBAN OPEN:	237
Subtotal-Extensive Outdoor Recreation:	0
Golf Courses	0
Racetracks	0
Other	0
Cemeteries:	0
Parks:	0
Vacant--Cleared for Redevel.:	0
Vacant--Undeveloped:	40
Mixed Urban Open, Includ. Parks:	198

Source: Association of Bay Area Governments
November 1993

JURISDICTION: City of Mill Valley COUNTY: Marin	TOTAL LAND (in acres): 2,998 1990 URBAN LAND (in acres): 2,311 NON-URBAN LAND (in acres): 687

NON-URBAN LAND IN 1990

	ACRES		ACRES
TOTAL AGRICULTURE:	0	TOTAL FOREST LAND:	618
Cropland and Pasture	0	Deciduous	0
Orchards/Groves/Vineyards	0	Evergreen	0
Greenhouses	0	Mixed Forest	618
Confined Feeding	0		
Farmsteads and Inactive	0	TOTAL SPARSELY VEGETATED:	0
		Beaches	0
TOTAL RANGELAND:	69	Other Sand	0
Herbaceous Range	67	Bare Rock	0
Shrub and Brush	3	Mines/Quarries	0
Mixed Range	0	Transitional--Landfills	0
		Transitional--Other	0
TOTAL WETLANDS [Based on		Transitional--Mixture	0
U.S. Geological Survey Mapping]:	0	Mixed Sparsely Vegetated	0
Forested	0		
Non-Forested	0		
Salt Evaporators	0		
Unknown	0		

Source: Association of Bay Area Governments
November 1993

JURISDICTION: City of Novato COUNTY: Marin	TOTAL LAND (in acres): 17,225 1990 URBAN LAND (in acres): 7,976 NON-URBAN LAND (in acres): 9,249

URBAN LAND IN 1990

	ACRES
TOTAL RESIDENTIAL LAND [excluding mixed use]:	4,700
1 unit/2-5 acre lot	0
1-3 units/acre	0
Subtotal-More than 3 units/acre:	4,700
In Mobile Home Parks	116
In Other Areas	4,584
TOTAL MIXED RESIDENTIAL/ COMMERCIAL:	89
Within a Land Area	77
Within a Building	0
Mixture of Above or Unknown	12
TOTAL MIXED COMMERCIAL/ INDUSTRIAL:	0
TOTAL INDUSTRIAL [excluding mixed use]:	69
Light Industrial	15
Heavy Industrial	7
Mixture of Above or Unknown	47
TOTAL MAJOR INFRASTRUCTURE:	259
Highways	227
Railways	0
Airports	0
Ports	0
Power Lines, Substations	0
Waste Water Treatment Plants	32
Water Fac., Other or Unknown	0
TOTAL MILITARY:	685
Residential	0
Commercial/Services	0
General Military	0
Hospitals	0
Communications	0
Airports	0
Open Lands	0
Other, Mixture or Unknown	685

	ACRES
TOTAL COMMERCIAL/SERVICES [excluding mixed use]:	1,413
Subtotal-Commercial:	1,149
Retail/Wholesale	0
Research/Office	0
Comm. Outdoor Recreation	99
Other, Mixture or Unknown	1,050
Subtotal-Education:	255
Educational Offices	0
Elementary/Secondary	208
Colleges/Universities	47
Stadium Facilities	0
University Housing	0
Subtotal-Hospitals and Rehabilitation Centers:	7
Trauma Center Hospitals	0
Community or Local Hospitals	7
Surgery Centers	0
State Prisons	0
State Mental Health Facilities	0
Psychiatric Facilities	0
Subtotal-Public Institutions:	3
Convention Centers	0
Sports Stadiums	0
Churches/Synagogues/Other	0
City Halls/County Administration	3
Local Jails	0
Local Police/Fire/Emergency	0
Other-Comm. Centers/Libraries	0
TOTAL URBAN OPEN:	761
Subtotal-Extensive Outdoor Recreation:	87
Golf Courses	87
Racetracks	0
Other	0
Cemeteries:	0
Parks:	3
Vacant--Cleared for Redevel.:	0
Vacant--Undeveloped:	576
Mixed Urban Open, Includ. Parks:	96

Source: Association of Bay Area Governments
November 1993

JURISDICTION: City of Novato COUNTY: Marin	TOTAL LAND (in acres): 17,225 1990 URBAN LAND (in acres): 7,976 NON-URBAN LAND (in acres): 9,249

NON-URBAN LAND IN 1990

	ACRES		ACRES
TOTAL AGRICULTURE:	2,372	TOTAL FOREST LAND:	5,305
Cropland and Pasture	2,372	Deciduous	0
Orchards/Groves/Vineyards	0	Evergreen	5,305
Greenhouses	0	Mixed Forest	0
Confined Feeding	0		
Farmsteads and Inactive	0	TOTAL SPARSELY VEGETATED:	74
		Beaches	0
TOTAL RANGELAND:	1,090	Other Sand	0
Herbaceous Range	729	Bare Rock	0
Shrub and Brush	0	Mines/Quarries	0
Mixed Range	361	Transitional--Landfills	0
		Transitional--Other	0
TOTAL WETLANDS [Based on		Transitional--Mixture	74
U.S. Geological Survey Mapping]:	408	Mixed Sparsely Vegetated	0
Forested	0		
Non-Forested	287		
Salt Evaporators	0		
Unknown	121		

Source: Association of Bay Area Governments
November 1993

JURISDICTION: Town of Ross COUNTY: Marin	TOTAL LAND (in acres): 1,016 1990 URBAN LAND (in acres): 828 NON-URBAN LAND (in acres): 188

URBAN LAND IN 1990

	ACRES		ACRES
TOTAL RESIDENTIAL LAND [excluding mixed use]:	815	TOTAL COMMERCIAL/SERVICES [excluding mixed use]:	10
1 unit/2-5 acre lot	0	Subtotal-Commercial:	0
1-3 units/acre	0	Retail/Wholesale	0
Subtotal-More than 3 units/acre:	815	Research/Office	0
In Mobile Home Parks	0	Comm. Outdoor Recreation	0
In Other Areas	815	Other, Mixture or Unknown	0
		Subtotal-Education:	3
TOTAL MIXED RESIDENTIAL/ COMMERCIAL:	0	Educational Offices	0
Within a Land Area	0	Elementary/Secondary	3
Within a Building	0	Colleges/Universities	0
Mixture of Above or Unknown	0	Stadium Facilities	0
		University Housing	0
TOTAL MIXED COMMERCIAL/ INDUSTRIAL:	0	Subtotal-Hospitals and Rehabilitation Centers:	3
		Trauma Center Hospitals	0
TOTAL INDUSTRIAL [excluding mixed use]:	0	Community or Local Hospitals	3
Light Industrial	0	Surgery Centers	0
Heavy Industrial	0	State Prisons	0
Mixture of Above or Unknown	0	State Mental Health Facilities	0
		Psychiatric Facilities	0
TOTAL MAJOR INFRASTRUCTURE:	0	Subtotal-Public Institutions:	5
Highways	0	Convention Centers	0
Railways	0	Sports Stadiums	0
Airports	0	Churches/Synagogues/Other	0
Ports	0	City Halls/County Administration	3
Power Lines, Substations	0	Local Jails	0
Waste Water Treatment Plants	0	Local Police/Fire/Emergency	0
Water Fac., Other or Unknown	0	Other-Comm. Centers/Libraries	3
TOTAL MILITARY:	0	TOTAL URBAN OPEN:	3
Residential	0	Subtotal-Extensive Outdoor Recreation:	0
Commercial/Services	0	Golf Courses	0
General Military	0	Racetracks	0
Hospitals	0	Other	0
Communications	0	Cemeteries:	0
Airports	0	Parks:	0
Open Lands	0	Vacant--Cleared for Redevel.:	0
Other, Mixture or Unknown	0	Vacant--Undeveloped:	3
		Mixed Urban Open, Includ. Parks:	0

Source: Association of Bay Area Governments
November 1993

JURISDICTION: Town of Ross COUNTY: Marin	TOTAL LAND (in acres): 1,016 1990 URBAN LAND (in acres): 828 NON-URBAN LAND (in acres): 188

NON-URBAN LAND IN 1990

	ACRES		ACRES
TOTAL AGRICULTURE:	0	TOTAL FOREST LAND:	146
Cropland and Pasture	0	Deciduous	0
Orchards/Groves/Vineyards	0	Evergreen	0
Greenhouses	0	Mixed Forest	146
Confined Feeding	0		
Farmsteads and Inactive	0	TOTAL SPARSELY VEGETATED:	0
		Beaches	0
TOTAL RANGELAND:	42	Other Sand	0
Herbaceous Range	42	Bare Rock	0
Shrub and Brush	0	Mines/Quarries	0
Mixed Range	0	Transitional--Landfills	0
		Transitional--Other	0
TOTAL WETLANDS [Based on U.S. Geological Survey Mapping]:	0	Transitional--Mixture	0
Forested	0	Mixed Sparsely Vegetated	0
Non-Forested	0		
Salt Evaporators	0		
Unknown	0		

Source: Association of Bay Area Governments
November 1993

JURISDICTION: Town of San Anselmo COUNTY: Marin	TOTAL LAND (in acres): 3,630 1990 URBAN LAND (in acres): 3,254 NON-URBAN LAND (in acres): 376

URBAN LAND IN 1990

	ACRES
TOTAL RESIDENTIAL LAND	
[excluding mixed use]:	2,701
1 unit/2-5 acre lot	0
1-3 units/acre	0
Subtotal-More than 3 units/acre:	2,701
In Mobile Home Parks	5
In Other Areas	2,696
TOTAL MIXED RESIDENTIAL/ COMMERCIAL:	32
Within a Land Area	0
Within a Building	0
Mixture of Above or Unknown	32
TOTAL MIXED COMMERCIAL/ INDUSTRIAL:	0
TOTAL INDUSTRIAL	
[excluding mixed use]:	17
Light Industrial	17
Heavy Industrial	0
Mixture of Above or Unknown	0
TOTAL MAJOR INFRASTRUCTURE:	99
Highways	40
Railways	0
Airports	0
Ports	0
Power Lines, Substations	0
Waste Water Treatment Plants	0
Water Fac., Other or Unknown	59
TOTAL MILITARY:	0
Residential	0
Commercial/Services	0
General Military	0
Hospitals	0
Communications	0
Airports	0
Open Lands	0
Other, Mixture or Unknown	0

	ACRES
TOTAL COMMERCIAL/SERVICES	
[excluding mixed use]:	361
Subtotal-Commercial:	198
Retail/Wholesale	17
Research/Office	0
Comm. Outdoor Recreation	0
Other, Mixture or Unknown	180
Subtotal-Education:	148
Educational Offices	0
Elementary/Secondary	79
Colleges/Universities	69
Stadium Facilities	0
University Housing	0
Subtotal-Hospitals and Rehabilitation Centers:	12
Trauma Center Hospitals	0
Community or Local Hospitals	12
Surgery Centers	0
State Prisons	0
State Mental Health Facilities	0
Psychiatric Facilities	0
Subtotal-Public Institutions:	3
Convention Centers	0
Sports Stadiums	0
Churches/Synagogues/Other	0
City Halls/County Administration	3
Local Jails	0
Local Police/Fire/Emergency	0
Other-Comm. Centers/Libraries	0
TOTAL URBAN OPEN:	45
Subtotal-Extensive Outdoor Recreation:	0
Golf Courses	0
Racetracks	0
Other	0
Cemeteries:	0
Parks:	0
Vacant--Cleared for Redevel.:	0
Vacant--Undeveloped:	35
Mixed Urban Open, Includ. Parks:	10

Source: Association of Bay Area Governments
November 1993

JURISDICTION: Town of San Anselmo COUNTY: Marin	TOTAL LAND (in acres): 3,630 1990 URBAN LAND (in acres): 3,254 NON-URBAN LAND (in acres): 376

NON-URBAN LAND IN 1990

	ACRES		ACRES
TOTAL AGRICULTURE:	0	TOTAL FOREST LAND:	321
Cropland and Pasture	0	Deciduous	0
Orchards/Groves/Vineyards	0	Evergreen	0
Greenhouses	0	Mixed Forest	321
Confined Feeding	0		
Farmsteads and Inactive	0	TOTAL SPARSELY VEGETATED:	54
		Beaches	0
TOTAL RANGELAND:	0	Other Sand	0
Herbaceous Range	0	Bare Rock	0
Shrub and Brush	0	Mines/Quarries	54
Mixed Range	0	Transitional--Landfills	0
		Transitional--Other	0
TOTAL WETLANDS [Based on		Transitional--Mixture	0
U.S. Geological Survey Mapping]:	0	Mixed Sparsely Vegetated	0
Forested	0		
Non-Forested	0		
Salt Evaporators	0		
Unknown	0		

Source: Association of Bay Area Governments
November 1993

JURISDICTION: City of San Rafael COUNTY: Marin	TOTAL LAND (in acres): 10,255 1990 URBAN LAND (in acres): 7,312 NON-URBAN LAND (in acres): 2,943

URBAN LAND IN 1990

	ACRES
TOTAL RESIDENTIAL LAND	
[excluding mixed use]:	4,277
1 unit/2-5 acre lot	0
1-3 units/acre	0
Subtotal-More than 3 units/acre:	4,277
In Mobile Home Parks	67
In Other Areas	4,211
TOTAL MIXED RESIDENTIAL/ COMMERCIAL:	52
Within a Land Area	45
Within a Building	7
Mixture of Above or Unknown	0
TOTAL MIXED COMMERCIAL/ INDUSTRIAL:	138
TOTAL INDUSTRIAL	
[excluding mixed use]:	0
Light Industrial	0
Heavy Industrial	0
Mixture of Above or Unknown	0
TOTAL MAJOR INFRASTRUCTURE:	158
Highways	146
Railways	0
Airports	0
Ports	0
Power Lines, Substations	0
Waste Water Treatment Plants	0
Water Fac., Other or Unknown	12
TOTAL MILITARY:	0
Residential	0
Commercial/Services	0
General Military	0
Hospitals	0
Communications	0
Airports	0
Open Lands	0
Other, Mixture or Unknown	0

	ACRES
TOTAL COMMERCIAL/SERVICES	
[excluding mixed use]:	1,634
Subtotal-Commercial:	1,181
Retail/Wholesale	72
Research/Office	0
Comm. Outdoor Recreation	101
Other, Mixture or Unknown	1,008
Subtotal-Education:	334
Educational Offices	0
Elementary/Secondary	250
Colleges/Universities	84
Stadium Facilities	0
University Housing	0
Subtotal-Hospitals and Rehabilitation Centers:	12
Trauma Center Hospitals	0
Community or Local Hospitals	12
Surgery Centers	0
State Prisons	0
State Mental Health Facilities	0
Psychiatric Facilities	0
Subtotal-Public Institutions:	106
Convention Centers	0
Sports Stadiums	0
Churches/Synagogues/Other	0
City Halls/County Administration	99
Local Jails	0
Local Police/Fire/Emergency	5
Other-Comm. Centers/Libraries	3
TOTAL URBAN OPEN:	1,053
Subtotal-Extensive Outdoor Recreation:	148
Golf Courses	148
Racetracks	0
Other	0
Cemeteries:	17
Parks:	17
Vacant--Cleared for Redevel.:	0
Vacant--Undeveloped:	319
Mixed Urban Open, Includ. Parks:	551

Source: Association of Bay Area Governments
November 1993

JURISDICTION: City of San Rafael COUNTY: Marin	TOTAL LAND (in acres): 10,255 1990 URBAN LAND (in acres): 7,312 NON-URBAN LAND (in acres): 2,943

NON-URBAN LAND IN 1990

	ACRES		ACRES
TOTAL AGRICULTURE:	215	TOTAL FOREST LAND:	2,113
Cropland and Pasture	215	Deciduous	0
Orchards/Groves/Vineyards	0	Evergreen	633
Greenhouses	0	Mixed Forest	1,480
Confined Feeding	0		
Farmsteads and Inactive	0	TOTAL SPARSELY VEGETATED:	171
		Beaches	0
TOTAL RANGELAND:	423	Other Sand	0
Herbaceous Range	225	Bare Rock	0
Shrub and Brush	0	Mines/Quarries	20
Mixed Range	198	Transitional--Landfills	0
		Transitional--Other	0
TOTAL WETLANDS [Based on U.S. Geological Survey Mapping]:	22	Transitional--Mixture	151
Forested	0	Mixed Sparsely Vegetated	0
Non-Forested	0		
Salt Evaporators	0		
Unknown	22		

Source: Association of Bay Area Governments
November 1993

JURISDICTION: City of Sausalito COUNTY: Marin	TOTAL LAND (in acres): 927 1990 URBAN LAND (in acres): 665 NON-URBAN LAND (in acres): 262

URBAN LAND IN 1990

	ACRES
TOTAL RESIDENTIAL LAND [excluding mixed use]:	499
1 unit/2-5 acre lot	0
1-3 units/acre	0
Subtotal-More than 3 units/acre:	499
In Mobile Home Parks	0
In Other Areas	499
TOTAL MIXED RESIDENTIAL/ COMMERCIAL:	131
Within a Land Area	0
Within a Building	0
Mixture of Above or Unknown	131
TOTAL MIXED COMMERCIAL/ INDUSTRIAL:	0
TOTAL INDUSTRIAL [excluding mixed use]:	0
Light Industrial	0
Heavy Industrial	0
Mixture of Above or Unknown	0
TOTAL MAJOR INFRASTRUCTURE:	0
Highways	0
Railways	0
Airports	0
Ports	0
Power Lines, Substations	0
Waste Water Treatment Plants	0
Water Fac., Other or Unknown	0
TOTAL MILITARY:	0
Residential	0
Commercial/Services	0
General Military	0
Hospitals	0
Communications	0
Airports	0
Open Lands	0
Other, Mixture or Unknown	0

	ACRES
TOTAL COMMERCIAL/SERVICES [excluding mixed use]:	20
Subtotal-Commercial:	17
Retail/Wholesale	0
Research/Office	0
Comm. Outdoor Recreation	0
Other, Mixture or Unknown	17
Subtotal-Education:	3
Educational Offices	0
Elementary/Secondary	3
Colleges/Universities	0
Stadium Facilities	0
University Housing	0
Subtotal-Hospitals and Rehabilitation Centers:	0
Trauma Center Hospitals	0
Community or Local Hospitals	0
Surgery Centers	0
State Prisons	0
State Mental Health Facilities	0
Psychiatric Facilities	0
Subtotal-Public Institutions:	0
Convention Centers	0
Sports Stadiums	0
Churches/Synagogues/Other	0
City Halls/County Administration	0
Local Jails	0
Local Police/Fire/Emergency	0
Other-Comm. Centers/Libraries	0
TOTAL URBAN OPEN:	15
Subtotal-Extensive Outdoor Recreation:	0
Golf Courses	0
Racetracks	0
Other	0
Cemeteries:	0
Parks:	0
Vacant--Cleared for Redevel.:	0
Vacant--Undeveloped:	15
Mixed Urban Open, Includ. Parks:	0

Source: Association of Bay Area Governments
November 1993

JURISDICTION: City of Sausalito COUNTY: Marin	TOTAL LAND (in acres): 927 1990 URBAN LAND (in acres): 665 NON-URBAN LAND (in acres): 262

NON-URBAN LAND IN 1990

	ACRES		ACRES
TOTAL AGRICULTURE:	0	TOTAL FOREST LAND:	0
Cropland and Pasture	0	Deciduous	0
Orchards/Groves/Vineyards	0	Evergreen	0
Greenhouses	0	Mixed Forest	0
Confined Feeding	0		
Farmsteads and Inactive	0	TOTAL SPARSELY VEGETATED:	0
		Beaches	0
TOTAL RANGELAND:	262	Other Sand	0
Herbaceous Range	0	Bare Rock	0
Shrub and Brush	0	Mines/Quarries	0
Mixed Range	262	Transitional--Landfills	0
		Transitional--Other	0
TOTAL WETLANDS [Based on		Transitional--Mixture	0
U.S. Geological Survey Mapping]:	0	Mixed Sparsely Vegetated	0
Forested	0		
Non-Forested	0		
Salt Evaporators	0		
Unknown	0		

Source: Association of Bay Area Governments
November 1993

JURISDICTION: CDP of Tamalpais COUNTY: Marin	TOTAL LAND (in acres): 1,624 1990 URBAN LAND (in acres): 1,475 NON-URBAN LAND (in acres): 148

URBAN LAND IN 1990

	ACRES		ACRES
TOTAL RESIDENTIAL LAND		TOTAL COMMERCIAL/SERVICES	
[excluding mixed use]:	1,295	[excluding mixed use]:	106
1 unit/2-5 acre lot	0	Subtotal-Commercial:	94
1-3 units/acre	0	Retail/Wholesale	0
Subtotal-More than 3 units/acre:	1,295	Research/Office	0
In Mobile Home Parks	0	Comm. Outdoor Recreation	0
In Other Areas	1,295	Other, Mixture or Unknown	94
		Subtotal-Education:	12
TOTAL MIXED RESIDENTIAL/		Educational Offices	0
COMMERCIAL:	0	Elementary/Secondary	12
Within a Land Area	0	Colleges/Universities	0
Within a Building	0	Stadium Facilities	0
Mixture of Above or Unknown	0	University Housing	0
		Subtotal-Hospitals and	
TOTAL MIXED COMMERCIAL/		Rehabilitation Centers:	0
INDUSTRIAL:	0	Trauma Center Hospitals	0
		Community or Local Hospitals	0
TOTAL INDUSTRIAL		Surgery Centers	0
[excluding mixed use]:	0	State Prisons	0
Light Industrial	0	State Mental Health Facilities	0
Heavy Industrial	0	Psychiatric Facilities	0
Mixture of Above or Unknown	0	Subtotal-Public Institutions:	0
		Convention Centers	0
TOTAL MAJOR INFRASTRUCTURE:	0	Sports Stadiums	0
Highways	0	Churches/Synagogues/Other	0
Railways	0	City Halls/County Administration	0
Airports	0	Local Jails	0
Ports	0	Local Police/Fire/Emergency	0
Power Lines, Substations	0	Other-Comm. Centers/Libraries	0
Waste Water Treatment Plants	0		
Water Fac., Other or Unknown	0	TOTAL URBAN OPEN:	74
		Subtotal-Extensive Outdoor	
TOTAL MILITARY:	0	Recreation:	0
Residential	0	Golf Courses	0
Commercial/Services	0	Racetracks	0
General Military	0	Other	0
Hospitals	0	Cemeteries:	0
Communications	0	Parks:	0
Airports	0	Vacant--Cleared for Redevel.:	0
Open Lands	0	Vacant--Undeveloped:	17
Other, Mixture or Unknown	0	Mixed Urban Open, Includ. Parks:	57

Source: Association of Bay Area Governments
November 1993

JURISDICTION: CDP of Tamalpais COUNTY: Marin	TOTAL LAND (in acres): 1,624 1990 URBAN LAND (in acres): 1,475 NON-URBAN LAND (in acres): 148

NON-URBAN LAND IN 1990

	ACRES		ACRES
TOTAL AGRICULTURE:	0	TOTAL FOREST LAND:	69
Cropland and Pasture	0	Deciduous	0
Orchards/Groves/Vineyards	0	Evergreen	0
Greenhouses	0	Mixed Forest	69
Confined Feeding	0		
Farmsteads and Inactive	0	TOTAL SPARSELY VEGETATED:	0
		Beaches	0
TOTAL RANGELAND:	79	Other Sand	0
Herbaceous Range	0	Bare Rock	0
Shrub and Brush	0	Mines/Quarries	0
Mixed Range	79	Transitional--Landfills	0
		Transitional--Other	0
TOTAL WETLANDS [Based on		Transitional--Mixture	0
U.S. Geological Survey Mapping]:	0	Mixed Sparsely Vegetated	0
Forested	0		
Non-Forested	0		
Salt Evaporators	0		
Unknown	0		

Source: Association of Bay Area Governments
November 1993

JURISDICTION: Town of Tiburon COUNTY: Marin	TOTAL LAND (in acres): 2,622 1990 URBAN LAND (in acres): 1,638 NON-URBAN LAND (in acres): 984

URBAN LAND IN 1990

	ACRES
TOTAL RESIDENTIAL LAND [excluding mixed use]:	1,263
1 unit/2-5 acre lot	0
1-3 units/acre	0
Subtotal-More than 3 units/acre:	1,263
In Mobile Home Parks	0
In Other Areas	1,263
TOTAL MIXED RESIDENTIAL/ COMMERCIAL:	40
Within a Land Area	0
Within a Building	0
Mixture of Above or Unknown	40
TOTAL MIXED COMMERCIAL/ INDUSTRIAL:	0
TOTAL INDUSTRIAL [excluding mixed use]:	0
Light Industrial	0
Heavy Industrial	0
Mixture of Above or Unknown	0
TOTAL MAJOR INFRASTRUCTURE:	0
Highways	0
Railways	0
Airports	0
Ports	0
Power Lines, Substations	0
Waste Water Treatment Plants	0
Water Fac., Other or Unknown	0
TOTAL MILITARY:	0
Residential	0
Commercial/Services	0
General Military	0
Hospitals	0
Communications	0
Airports	0
Open Lands	0
Other, Mixture or Unknown	0

	ACRES
TOTAL COMMERCIAL/SERVICES [excluding mixed use]:	37
Subtotal-Commercial:	12
Retail/Wholesale	3
Research/Office	0
Comm. Outdoor Recreation	0
Other, Mixture or Unknown	10
Subtotal-Education:	0
Educational Offices	0
Elementary/Secondary	0
Colleges/Universities	0
Stadium Facilities	0
University Housing	0
Subtotal-Hospitals and Rehabilitation Centers:	0
Trauma Center Hospitals	0
Community or Local Hospitals	0
Surgery Centers	0
State Prisons	0
State Mental Health Facilities	0
Psychiatric Facilities	0
Subtotal-Public Institutions:	25
Convention Centers	0
Sports Stadiums	0
Churches/Synagogues/Other	0
City Halls/County Administration	3
Local Jails	0
Local Police/Fire/Emergency	0
Other-Comm. Centers/Libraries	22
TOTAL URBAN OPEN:	299
Subtotal-Extensive Outdoor Recreation:	0
Golf Courses	0
Racetracks	0
Other	0
Cemeteries:	0
Parks:	0
Vacant--Cleared for Redevel.:	0
Vacant--Undeveloped:	220
Mixed Urban Open, Includ. Parks:	79

Source: Association of Bay Area Governments
November 1993

JURISDICTION: Town of Tiburon COUNTY: Marin	TOTAL LAND (in acres): 2,622 1990 URBAN LAND (in acres): 1,638 NON-URBAN LAND (in acres): 984

NON-URBAN LAND IN 1990

	ACRES
TOTAL AGRICULTURE:	0
Cropland and Pasture	0
Orchards/Groves/Vineyards	0
Greenhouses	0
Confined Feeding	0
Farmsteads and Inactive	0
TOTAL RANGELAND:	284
Herbaceous Range	284
Shrub and Brush	0
Mixed Range	0
TOTAL WETLANDS [Based on U.S. Geological Survey Mapping]:	3
Forested	0
Non-Forested	0
Salt Evaporators	0
Unknown	3

	ACRES
TOTAL FOREST LAND:	697
Deciduous	0
Evergreen	694
Mixed Forest	3
TOTAL SPARSELY VEGETATED:	0
Beaches	0
Other Sand	0
Bare Rock	0
Mines/Quarries	0
Transitional--Landfills	0
Transitional--Other	0
Transitional--Mixture	0
Mixed Sparsely Vegetated	0

Source: Association of Bay Area Governments
November 1993

JURISDICTION:CDP of Woodacre COUNTY: Marin	TOTAL LAND (in acres): 1,174 1990 URBAN LAND (in acres): 336 NON-URBAN LAND (in acres): 838

URBAN LAND IN 1990

	ACRES
TOTAL RESIDENTIAL LAND [excluding mixed use]:	269
1 unit/2-5 acre lot	0
1-3 units/acre	0
Subtotal-More than 3 units/acre:	269
In Mobile Home Parks	0
In Other Areas	269
TOTAL MIXED RESIDENTIAL/ COMMERCIAL:	0
Within a Land Area	0
Within a Building	0
Mixture of Above or Unknown	0
TOTAL MIXED COMMERCIAL/ INDUSTRIAL:	0
TOTAL INDUSTRIAL [excluding mixed use]:	0
Light Industrial	0
Heavy Industrial	0
Mixture of Above or Unknown	0
TOTAL MAJOR INFRASTRUCTURE:	0
Highways	0
Railways	0
Airports	0
Ports	0
Power Lines, Substations	0
Waste Water Treatment Plants	0
Water Fac., Other or Unknown	0
TOTAL MILITARY:	0
Residential	0
Commercial/Services	0
General Military	0
Hospitals	0
Communications	0
Airports	0
Open Lands	0
Other, Mixture or Unknown	0

	ACRES
TOTAL COMMERCIAL/SERVICES [excluding mixed use]:	15
Subtotal-Commercial:	15
Retail/Wholesale	0
Research/Office	0
Comm. Outdoor Recreation	0
Other, Mixture or Unknown	15
Subtotal-Education:	0
Educational Offices	0
Elementary/Secondary	0
Colleges/Universities	0
Stadium Facilities	0
University Housing	0
Subtotal-Hospitals and Rehabilitation Centers:	0
Trauma Center Hospitals	0
Community or Local Hospitals	0
Surgery Centers	0
State Prisons	0
State Mental Health Facilities	0
Psychiatric Facilities	0
Subtotal-Public Institutions:	0
Convention Centers	0
Sports Stadiums	0
Churches/Synagogues/Other	0
City Halls/County Administration	0
Local Jails	0
Local Police/Fire/Emergency	0
Other-Comm. Centers/Libraries	0
TOTAL URBAN OPEN:	52
Subtotal-Extensive Outdoor Recreation:	0
Golf Courses	0
Racetracks	0
Other	0
Cemeteries:	0
Parks:	0
Vacant--Cleared for Redevel.:	0
Vacant--Undeveloped:	52
Mixed Urban Open, Includ. Parks:	0

Source: Association of Bay Area Governments
November 1993

JURISDICTION: CDP of Woodacre COUNTY: Marin	TOTAL LAND (in acres): 1,174 1990 URBAN LAND (in acres): 336 NON-URBAN LAND (in acres): 838

NON-URBAN LAND IN 1990

	ACRES		ACRES
TOTAL AGRICULTURE:	0	TOTAL FOREST LAND:	739
Cropland and Pasture	0	Deciduous	0
Orchards/Groves/Vineyards	0	Evergreen	561
Greenhouses	0	Mixed Forest	178
Confined Feeding	0		
Farmsteads and Inactive	0	TOTAL SPARSELY VEGETATED:	0
		Beaches	0
TOTAL RANGELAND:	99	Other Sand	0
Herbaceous Range	32	Bare Rock	0
Shrub and Brush	40	Mines/Quarries	0
Mixed Range	27	Transitional--Landfills	0
		Transitional--Other	0
TOTAL WETLANDS [Based on U.S. Geological Survey Mapping]:	0	Transitional--Mixture	0
Forested	0	Mixed Sparsely Vegetated	0
Non-Forested	0		
Salt Evaporators	0		
Unknown	0		

Source: Association of Bay Area Governments
November 1993

JURISDICTION: Napa County	TOTAL LAND (in acres): 481,193
COUNTY: Napa County	1990 URBAN LAND (in acres): 22,481
	NON-URBAN LAND (in acres): 458,712

URBAN LAND IN 1990

	ACRES
TOTAL RESIDENTIAL LAND	
[excluding mixed use]:	13,979
1 unit/2-5 acre lot	467
1-3 units/acre	3,017
Subtotal-More than 3 units/acre:	10,494
In Mobile Home Parks	813
In Other Areas	9,681
TOTAL MIXED RESIDENTIAL/ COMMERCIAL:	222
Within a Land Area	161
Within a Building	0
Mixture of Above or Unknown	62
TOTAL MIXED COMMERCIAL/ INDUSTRIAL:	119
TOTAL INDUSTRIAL	
[excluding mixed use]:	776
Light Industrial	477
Heavy Industrial	198
Mixture of Above or Unknown	101
TOTAL MAJOR INFRASTRUCTURE:	1,030
Highways	136
Railways	0
Airports	769
Ports	37
Power Lines, Substations	0
Waste Water Treatment Plants	22
Water Fac., Other or Unknown	67
TOTAL MILITARY:	235
Residential	0
Commercial/Services	0
General Military	0
Hospitals	205
Communications	0
Airports	0
Open Lands	0
Other, Mixture or Unknown	30

	ACRES
TOTAL COMMERCIAL/SERVICES	
[excluding mixed use]:	2,474
Subtotal-Commercial:	1,285
Retail/Wholesale	166
Research/Office	0
Comm. Outdoor Recreation	47
Other, Mixture or Unknown	1,072
Subtotal-Education:	781
Educational Offices	0
Elementary/Secondary	489
Colleges/Universities	292
Stadium Facilities	0
University Housing	0
Subtotal-Hospitals and Rehabilitation Centers:	348
Trauma Center Hospitals	0
Community or Local Hospitals	37
Surgery Centers	0
State Prisons	0
State Mental Health Facilities	311
Psychiatric Facilities	0
Subtotal-Public Institutions:	59
Convention Centers	0
Sports Stadiums	0
Churches/Synagogues/Other	3
City Halls/County Administration	15
Local Jails	0
Local Police/Fire/Emergency	5
Other-Comm. Centers/Libraries	37
TOTAL URBAN OPEN:	3,647
Subtotal-Extensive Outdoor Recreation:	769
Golf Courses	650
Racetracks	0
Other	119
Cemeteries:	47
Parks:	0
Vacant--Cleared for Redevel.:	0
Vacant--Undeveloped:	2,567
Mixed Urban Open, Includ. Parks:	264

Source: Association of Bay Area Governments
November 1993

JURISDICTION: Napa County COUNTY: Napa County	TOTAL LAND (in acres): 481,193 1990 URBAN LAND (in acres): 22,481 NON-URBAN LAND (in acres): 458,712

NON-URBAN LAND IN 1990

	ACRES		ACRES
TOTAL AGRICULTURE:	67,266	TOTAL FOREST LAND:	275,232
Cropland and Pasture	21,253	Deciduous	8,730
Orchards/Groves/Vineyards	45,696	Evergreen	168,362
Greenhouses	0	Mixed Forest	98,141
Confined Feeding	190		
Farmsteads and Inactive	126	TOTAL SPARSELY VEGETATED:	1,033
		Beaches	0
TOTAL RANGELAND:	104,600	Other Sand	0
Herbaceous Range	26,759	Bare Rock	0
Shrub and Brush	73,661	Mines/Quarries	568
Mixed Range	4,181	Transitional--Landfills	0
		Transitional--Other	0
TOTAL WETLANDS [Based on U.S. Geological Survey Mapping]:	10,581	Transitional--Mixture	465
Forested	0	Mixed Sparsely Vegetated	0
Non-Forested	3,608		
Salt Evaporators	5,916		
Unknown	1,058		

Source: Association of Bay Area Governments
November 1993

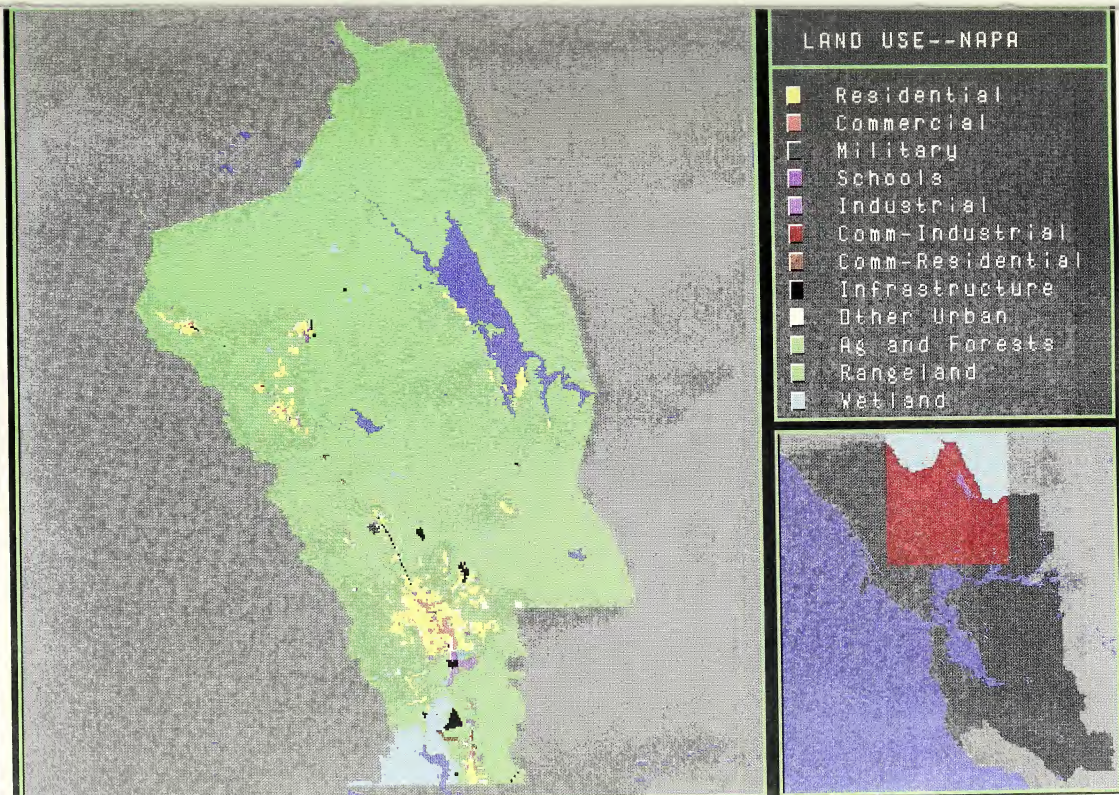
LAND USE--NAPA
Residential
Commercial
Military
Schools
Industrial
Comm-Industrial
Comm-Residential
Infrastructure
Other Urban
Ag and Forests
Rangeland
Wetland

JURISDICTION: City-American Canyon COUNTY: Napa	TOTAL LAND (in acres): 1,582 1990 URBAN LAND (in acres): 917 NON-URBAN LAND (in acres): 665

URBAN LAND IN 1990

	ACRES
TOTAL RESIDENTIAL LAND [excluding mixed use]:	596
1 unit/2-5 acre lot	0
1-3 units/acre	0
Subtotal-More than 3 units/acre:	596
In Mobile Home Parks	106
In Other Areas	489
TOTAL MIXED RESIDENTIAL/ COMMERCIAL:	32
Within a Land Area	32
Within a Building	0
Mixture of Above or Unknown	0
TOTAL MIXED COMMERCIAL/ INDUSTRIAL:	0
TOTAL INDUSTRIAL [excluding mixed use]:	0
Light Industrial	0
Heavy Industrial	0
Mixture of Above or Unknown	0
TOTAL MAJOR INFRASTRUCTURE:	0
Highways	0
Railways	0
Airports	0
Ports	0
Power Lines, Substations	0
Waste Water Treatment Plants	0
Water Fac., Other or Unknown	0
TOTAL MILITARY:	0
Residential	0
Commercial/Services	0
General Military	0
Hospitals	0
Communications	0
Airports	0
Open Lands	0
Other, Mixture or Unknown	0

	ACRES
TOTAL COMMERCIAL/SERVICES [excluding mixed use]:	153
Subtotal-Commercial:	131
Retail/Wholesale	0
Research/Office	0
Comm. Outdoor Recreation	0
Other, Mixture or Unknown	131
Subtotal-Education:	22
Educational Offices	0
Elementary/Secondary	22
Colleges/Universities	0
Stadium Facilities	0
University Housing	0
Subtotal-Hospitals and Rehabilitation Centers:	0
Trauma Center Hospitals	0
Community or Local Hospitals	0
Surgery Centers	0
State Prisons	0
State Mental Health Facilities	0
Psychiatric Facilities	0
Subtotal-Public Institutions:	0
Convention Centers	0
Sports Stadiums	0
Churches/Synagogues/Other	0
City Halls/County Administration	0
Local Jails	0
Local Police/Fire/Emergency	0
Other-Comm. Centers/Libraries	0
TOTAL URBAN OPEN:	136
Subtotal-Extensive Outdoor Recreation:	0
Golf Courses	0
Racetracks	0
Other	0
Cemeteries:	0
Parks:	0
Vacant--Cleared for Redevel.:	0
Vacant--Undeveloped:	136
Mixed Urban Open, Includ. Parks:	0

Source: Association of Bay Area Governments
November 1993

JURISDICTION: City-American Canyon COUNTY: Napa	TOTAL LAND (in acres): 1,582 1990 URBAN LAND (in acres): 917 NON-URBAN LAND (in acres): 665

NON-URBAN LAND IN 1990

	ACRES		ACRES
TOTAL AGRICULTURE:	309	TOTAL FOREST LAND:	0
Cropland and Pasture	309	Deciduous	0
Orchards/Groves/Vineyards	0	Evergreen	0
Greenhouses	0	Mixed Forest	0
Confined Feeding	0		
Farmsteads and Inactive	0	TOTAL SPARSELY VEGETATED:	0
		Beaches	0
TOTAL RANGELAND:	351	Other Sand	0
Herbaceous Range	264	Bare Rock	0
Shrub and Brush	0	Mines/Quarries	0
Mixed Range	87	Transitional--Landfills	0
		Transitional--Other	0
TOTAL WETLANDS [Based on		Transitional--Mixture	0
U.S. Geological Survey Mapping]:	5	Mixed Sparsely Vegetated	0
Forested	0		
Non-Forested	5		
Salt Evaporators	0		
Unknown	0		

Source: Association of Bay Area Governments
November 1993

JURISDICTION: CDP of Angwin COUNTY: Napa	TOTAL LAND (in acres): 3,247 1990 URBAN LAND (in acres): 860 NON-URBAN LAND (in acres): 2,387

URBAN LAND IN 1990

	ACRES
TOTAL RESIDENTIAL LAND [excluding mixed use]:	410
1 unit/2-5 acre lot	0
1-3 units/acre	403
Subtotal-More than 3 units/acre:	7
In Mobile Home Parks	7
In Other Areas	0
TOTAL MIXED RESIDENTIAL/ COMMERCIAL:	0
Within a Land Area	0
Within a Building	0
Mixture of Above or Unknown	0
TOTAL MIXED COMMERCIAL/ INDUSTRIAL:	0
TOTAL INDUSTRIAL [excluding mixed use]:	0
Light Industrial	0
Heavy Industrial	0
Mixture of Above or Unknown	0
TOTAL MAJOR INFRASTRUCTURE:	129
Highways	0
Railways	0
Airports	129
Ports	0
Power Lines, Substations	0
Waste Water Treatment Plants	0
Water Fac., Other or Unknown	0
TOTAL MILITARY:	0
Residential	0
Commercial/Services	0
General Military	0
Hospitals	0
Communications	0
Airports	0
Open Lands	0
Other, Mixture or Unknown	0

	ACRES
TOTAL COMMERCIAL/SERVICES [excluding mixed use]:	126
Subtotal-Commercial:	0
Retail/Wholesale	0
Research/Office	0
Comm. Outdoor Recreation	0
Other, Mixture or Unknown	0
Subtotal-Education:	126
Educational Offices	0
Elementary/Secondary	0
Colleges/Universities	126
Stadium Facilities	0
University Housing	0
Subtotal-Hospitals and Rehabilitation Centers:	0
Trauma Center Hospitals	0
Community or Local Hospitals	0
Surgery Centers	0
State Prisons	0
State Mental Health Facilities	0
Psychiatric Facilities	0
Subtotal-Public Institutions:	0
Convention Centers	0
Sports Stadiums	0
Churches/Synagogues/Other	0
City Halls/County Administration	0
Local Jails	0
Local Police/Fire/Emergency	0
Other-Comm. Centers/Libraries	0
TOTAL URBAN OPEN:	195
Subtotal-Extensive Outdoor Recreation:	0
Golf Courses	0
Racetracks	0
Other	0
Cemeteries:	0
Parks:	0
Vacant--Cleared for Redevel.:	0
Vacant--Undeveloped:	195
Mixed Urban Open, Includ. Parks:	0

Source: Association of Bay Area Governments
November 1993

JURISDICTION: CDP of Angwin COUNTY: Napa	TOTAL LAND (in acres): 3,247 1990 URBAN LAND (in acres): 860 NON-URBAN LAND (in acres): 2,387

NON-URBAN LAND IN 1990

	ACRES		ACRES
TOTAL AGRICULTURE:	163	TOTAL FOREST LAND:	2,217
Cropland and Pasture	84	Deciduous	0
Orchards/Groves/Vineyards	79	Evergreen	2,217
Greenhouses	0	Mixed Forest	0
Confined Feeding	0		
Farmsteads and Inactive	0	TOTAL SPARSELY VEGETATED:	0
		Beaches	0
TOTAL RANGELAND:	0	Other Sand	0
Herbaceous Range	0	Bare Rock	0
Shrub and Brush	0	Mines/Quarries	0
Mixed Range	0	Transitional--Landfills	0
		Transitional--Other	0
TOTAL WETLANDS [Based on		Transitional--Mixture	0
U.S. Geological Survey Mapping]:	7	Mixed Sparsely Vegetated	0
Forested	0		
Non-Forested	0		
Salt Evaporators	0		
Unknown	7		

Source: Association of Bay Area Governments
November 1993

JURISDICTION: City of Calistoga COUNTY: Napa	TOTAL LAND (in acres): 1,700 1990 URBAN LAND (in acres): 653 NON-URBAN LAND (in acres): 1,048

URBAN LAND IN 1990

	ACRES
TOTAL RESIDENTIAL LAND	
[excluding mixed use]:	447
1 unit/2-5 acre lot	0
1-3 units/acre	0
Subtotal-More than 3 units/acre:	447
In Mobile Home Parks	77
In Other Areas	371
TOTAL MIXED RESIDENTIAL/ COMMERCIAL:	0
Within a Land Area	0
Within a Building	0
Mixture of Above or Unknown	0
TOTAL MIXED COMMERCIAL/ INDUSTRIAL:	0
TOTAL INDUSTRIAL	
[excluding mixed use]:	0
Light Industrial	0
Heavy Industrial	0
Mixture of Above or Unknown	0
TOTAL MAJOR INFRASTRUCTURE:	52
Highways	0
Railways	0
Airports	52
Ports	0
Power Lines, Substations	0
Waste Water Treatment Plants	0
Water Fac., Other or Unknown	0
TOTAL MILITARY:	0
Residential	0
Commercial/Services	0
General Military	0
Hospitals	0
Communications	0
Airports	0
Open Lands	0
Other, Mixture or Unknown	0

	ACRES
TOTAL COMMERCIAL/SERVICES	
[excluding mixed use]:	64
Subtotal-Commercial:	42
Retail/Wholesale	0
Research/Office	0
Comm. Outdoor Recreation	0
Other, Mixture or Unknown	42
Subtotal-Education:	20
Educational Offices	0
Elementary/Secondary	20
Colleges/Universities	0
Stadium Facilities	0
University Housing	0
Subtotal-Hospitals and Rehabilitation Centers:	0
Trauma Center Hospitals	0
Community or Local Hospitals	0
Surgery Centers	0
State Prisons	0
State Mental Health Facilities	0
Psychiatric Facilities	0
Subtotal-Public Institutions:	3
Convention Centers	0
Sports Stadiums	0
Churches/Synagogues/Other	0
City Halls/County Administration	3
Local Jails	0
Local Police/Fire/Emergency	0
Other-Comm. Centers/Libraries	0
TOTAL URBAN OPEN:	89
Subtotal-Extensive Outdoor Recreation:	37
Golf Courses	0
Racetracks	0
Other	37
Cemeteries:	0
Parks:	0
Vacant--Cleared for Redevel.:	0
Vacant--Undeveloped:	52
Mixed Urban Open, Includ. Parks:	0

Source: Association of Bay Area Governments
November 1993

JURISDICTION: City of Calistoga COUNTY: Napa	TOTAL LAND (in acres): 1,700 1990 URBAN LAND (in acres): 653 NON-URBAN LAND (in acres): 1,048

NON-URBAN LAND IN 1990

	ACRES		ACRES
TOTAL AGRICULTURE:	830	TOTAL FOREST LAND:	217
Cropland and Pasture	106	Deciduous	0
Orchards/Groves/Vineyards	724	Evergreen	217
Greenhouses	0	Mixed Forest	0
Confined Feeding	0		
Farmsteads and Inactive	0	TOTAL SPARSELY VEGETATED:	0
		Beaches	0
TOTAL RANGELAND:	0	Other Sand	0
Herbaceous Range	0	Bare Rock	0
Shrub and Brush	0	Mines/Quarries	0
Mixed Range	0	Transitional--Landfills	0
		Transitional--Other	0
TOTAL WETLANDS [Based on		Transitional--Mixture	0
U.S. Geological Survey Mapping]:	0	Mixed Sparsely Vegetated	0
Forested	0		
Non-Forested	0		
Salt Evaporators	0		
Unknown	0		

Source: Association of Bay Area Governments
November 1993

JURISDICTION: CDP of Deer Park COUNTY: Napa	TOTAL LAND (in acres): 3,785 1990 URBAN LAND (in acres): 474 NON-URBAN LAND (in acres): 3,311

URBAN LAND IN 1990

	ACRES
TOTAL RESIDENTIAL LAND [excluding mixed use]:	375
1 unit/2-5 acre lot	0
1-3 units/acre	363
Subtotal-More than 3 units/acre:	12
In Mobile Home Parks	7
In Other Areas	5
TOTAL MIXED RESIDENTIAL/ COMMERCIAL:	0
Within a Land Area	0
Within a Building	0
Mixture of Above or Unknown	0
TOTAL MIXED COMMERCIAL/ INDUSTRIAL:	0
TOTAL INDUSTRIAL [excluding mixed use]:	0
Light Industrial	0
Heavy Industrial	0
Mixture of Above or Unknown	0
TOTAL MAJOR INFRASTRUCTURE:	0
Highways	0
Railways	0
Airports	0
Ports	0
Power Lines, Substations	0
Waste Water Treatment Plants	0
Water Fac., Other or Unknown	0
TOTAL MILITARY:	0
Residential	0
Commercial/Services	0
General Military	0
Hospitals	0
Communications	0
Airports	0
Open Lands	0
Other, Mixture or Unknown	0

	ACRES
TOTAL COMMERCIAL/SERVICES [excluding mixed use]:	12
Subtotal-Commercial:	0
Retail/Wholesale	0
Research/Office	0
Comm. Outdoor Recreation	0
Other, Mixture or Unknown	0
Subtotal-Education:	0
Educational Offices	0
Elementary/Secondary	0
Colleges/Universities	0
Stadium Facilities	0
University Housing	0
Subtotal-Hospitals and Rehabilitation Centers:	12
Trauma Center Hospitals	0
Community or Local Hospitals	12
Surgery Centers	0
State Prisons	0
State Mental Health Facilities	0
Psychiatric Facilities	0
Subtotal-Public Institutions:	0
Convention Centers	0
Sports Stadiums	0
Churches/Synagogues/Other	0
City Halls/County Administration	0
Local Jails	0
Local Police/Fire/Emergency	0
Other-Comm. Centers/Libraries	0
TOTAL URBAN OPEN:	86
Subtotal-Extensive Outdoor Recreation:	82
Golf Courses	0
Racetracks	0
Other	82
Cemeteries:	0
Parks:	0
Vacant--Cleared for Redevel.:	0
Vacant--Undeveloped:	5
Mixed Urban Open, Includ. Parks:	0

Source: Association of Bay Area Governments
November 1993

JURISDICTION: CDP of Deer Park COUNTY: Napa	TOTAL LAND (in acres): 3,785 1990 URBAN LAND (in acres): 474 NON-URBAN LAND (in acres): 3,311

NON-URBAN LAND IN 1990

	ACRES		ACRES
TOTAL AGRICULTURE:	304	TOTAL FOREST LAND:	3,007
Cropland and Pasture	0	Deciduous	0
Orchards/Groves/Vineyards	304	Evergreen	3,007
Greenhouses	0	Mixed Forest	0
Confined Feeding	0		
Farmsteads and Inactive	0	TOTAL SPARSELY VEGETATED:	0
		Beaches	0
TOTAL RANGELAND:	0	Other Sand	0
Herbaceous Range	0	Bare Rock	0
Shrub and Brush	0	Mines/Quarries	0
Mixed Range	0	Transitional--Landfills	0
		Transitional--Other	0
TOTAL WETLANDS [Based on U.S. Geological Survey Mapping]:	0	Transitional--Mixture	0
Forested	0	Mixed Sparsely Vegetated	0
Non-Forested	0		
Salt Evaporators	0		
Unknown	0		

Source: Association of Bay Area Governments
November 1993

JURISDICTION: City of Napa COUNTY: Napa	TOTAL LAND (in acres): 9,985 1990 URBAN LAND (in acres): 7,929 NON-URBAN LAND (in acres): 2,056

URBAN LAND IN 1990

	ACRES
TOTAL RESIDENTIAL LAND [excluding mixed use]:	5,767
1 unit/2-5 acre lot	0
1-3 units/acre	0
Subtotal-More than 3 units/acre:	5,767
In Mobile Home Parks	133
In Other Areas	5,634
TOTAL MIXED RESIDENTIAL/ COMMERCIAL:	15
Within a Land Area	15
Within a Building	0
Mixture of Above or Unknown	0
TOTAL MIXED COMMERCIAL/ INDUSTRIAL:	7
TOTAL INDUSTRIAL [excluding mixed use]:	153
Light Industrial	82
Heavy Industrial	72
Mixture of Above or Unknown	0
TOTAL MAJOR INFRASTRUCTURE:	32
Highways	5
Railways	0
Airports	0
Ports	0
Power Lines, Substations	0
Waste Water Treatment Plants	0
Water Fac., Other or Unknown	27
TOTAL MILITARY:	30
Residential	0
Commercial/Services	0
General Military	0
Hospitals	0
Communications	0
Airports	0
Open Lands	0
Other, Mixture or Unknown	30

	ACRES
TOTAL COMMERCIAL/SERVICES [excluding mixed use]:	1,344
Subtotal-Commercial:	796
Retail/Wholesale	119
Research/Office	0
Comm. Outdoor Recreation	30
Other, Mixture or Unknown	647
Subtotal-Education:	494
Educational Offices	0
Elementary/Secondary	339
Colleges/Universities	156
Stadium Facilities	0
University Housing	0
Subtotal-Hospitals and Rehabilitation Centers:	27
Trauma Center Hospitals	0
Community or Local Hospitals	25
Surgery Centers	0
State Prisons	0
State Mental Health Facilities	3
Psychiatric Facilities	0
Subtotal-Public Institutions:	27
Convention Centers	0
Sports Stadiums	0
Churches/Synagogues/Other	3
City Halls/County Administration	5
Local Jails	0
Local Police/Fire/Emergency	5
Other-Comm. Centers/Libraries	15
TOTAL URBAN OPEN:	581
Subtotal-Extensive Outdoor Recreation:	193
Golf Courses	193
Racetracks	0
Other	0
Cemeteries:	47
Parks:	0
Vacant--Cleared for Redevel.:	0
Vacant--Undeveloped:	267
Mixed Urban Open, Includ. Parks:	74

Source: Association of Bay Area Governments
November 1993

JURISDICTION: City of Napa COUNTY: Napa	TOTAL LAND (in acres): 9,985 1990 URBAN LAND (in acres): 7,929 NON-URBAN LAND (in acres): 2,056

NON-URBAN LAND IN 1990

	ACRES		ACRES
TOTAL AGRICULTURE:	1,285	TOTAL FOREST LAND:	257
Cropland and Pasture	566	Deciduous	0
Orchards/Groves/Vineyards	699	Evergreen	257
Greenhouses	0	Mixed Forest	0
Confined Feeding	0		
Farmsteads and Inactive	20	TOTAL SPARSELY VEGETATED:	0
		Beaches	0
TOTAL RANGELAND:	430	Other Sand	0
Herbaceous Range	430	Bare Rock	0
Shrub and Brush	0	Mines/Quarries	0
Mixed Range	0	Transitional--Landfills	0
		Transitional--Other	0
TOTAL WETLANDS [Based on		Transitional--Mixture	0
U.S. Geological Survey Mapping]:	84	Mixed Sparsely Vegetated	0
Forested	0		
Non-Forested	82		
Salt Evaporators	0		
Unknown	3		

Source: Association of Bay Area Governments
November 1993

JURISDICTION: City of St. Helena COUNTY: Napa	TOTAL LAND (in acres): 2,958 1990 URBAN LAND (in acres): 1,011 NON-URBAN LAND (in acres): 1,947

URBAN LAND IN 1990

	ACRES
TOTAL RESIDENTIAL LAND	
[excluding mixed use]:	729
1 unit/2-5 acre lot	0
1-3 units/acre	12
Subtotal-More than 3 units/acre:	717
In Mobile Home Parks	42
In Other Areas	675
TOTAL MIXED RESIDENTIAL/ COMMERCIAL:	0
Within a Land Area	0
Within a Building	0
Mixture of Above or Unknown	0
TOTAL MIXED COMMERCIAL/ INDUSTRIAL:	0
TOTAL INDUSTRIAL	
[excluding mixed use]:	84
Light Industrial	84
Heavy Industrial	0
Mixture of Above or Unknown	0
TOTAL MAJOR INFRASTRUCTURE:	0
Highways	0
Railways	0
Airports	0
Ports	0
Power Lines, Substations	0
Waste Water Treatment Plants	0
Water Fac., Other or Unknown	0
TOTAL MILITARY:	0
Residential	0
Commercial/Services	0
General Military	0
Hospitals	0
Communications	0
Airports	0
Open Lands	0
Other, Mixture or Unknown	0

	ACRES
TOTAL COMMERCIAL/SERVICES	
[excluding mixed use]:	99
Subtotal-Commercial:	49
Retail/Wholesale	0
Research/Office	0
Comm. Outdoor Recreation	0
Other, Mixture or Unknown	49
Subtotal-Education:	47
Educational Offices	0
Elementary/Secondary	47
Colleges/Universities	0
Stadium Facilities	0
University Housing	0
Subtotal-Hospitals and Rehabilitation Centers:	0
Trauma Center Hospitals	0
Community or Local Hospitals	0
Surgery Centers	0
State Prisons	0
State Mental Health Facilities	0
Psychiatric Facilities	0
Subtotal-Public Institutions:	3
Convention Centers	0
Sports Stadiums	0
Churches/Synagogues/Other	0
City Halls/County Administration	3
Local Jails	0
Local Police/Fire/Emergency	0
Other-Comm. Centers/Libraries	0
TOTAL URBAN OPEN:	99
Subtotal-Extensive Outdoor Recreation:	0
Golf Courses	0
Racetracks	0
Other	0
Cemeteries:	0
Parks:	0
Vacant--Cleared for Redevel.:	0
Vacant--Undeveloped:	99
Mixed Urban Open, Includ. Parks:	0

Source: Association of Bay Area Governments
November 1993

JURISDICTION: City of St. Helena COUNTY: Napa	TOTAL LAND (in acres): 2,958 1990 URBAN LAND (in acres): 1,011 NON-URBAN LAND (in acres): 1,947

NON-URBAN LAND IN 1990

	ACRES		ACRES
TOTAL AGRICULTURE:	1,525	TOTAL FOREST LAND:	423
Cropland and Pasture	0	Deciduous	0
Orchards/Groves/Vineyards	1,525	Evergreen	423
Greenhouses	0	Mixed Forest	0
Confined Feeding	0		
Farmsteads and Inactive	0	TOTAL SPARSELY VEGETATED:	0
		Beaches	0
TOTAL RANGELAND:	0	Other Sand	0
Herbaceous Range	0	Bare Rock	0
Shrub and Brush	0	Mines/Quarries	0
Mixed Range	0	Transitional--Landfills	0
		Transitional--Other	0
TOTAL WETLANDS [Based on U.S. Geological Survey Mapping]:	0	Transitional--Mixture	0
Forested	0	Mixed Sparsely Vegetated	0
Non-Forested	0		
Salt Evaporators	0		
Unknown	0		

Source: Association of Bay Area Governments
November 1993

JURISDICTION: Town of Yountville COUNTY: Napa	TOTAL LAND (in acres): 383 1990 URBAN LAND (in acres): 267 NON-URBAN LAND (in acres): 116

URBAN LAND IN 1990

	ACRES
TOTAL RESIDENTIAL LAND	
[excluding mixed use]:	129
1 unit/2-5 acre lot	0
1-3 units/acre	0
Subtotal-More than 3 units/acre:	129
In Mobile Home Parks	5
In Other Areas	124
TOTAL MIXED RESIDENTIAL/ COMMERCIAL:	0
Within a Land Area	0
Within a Building	0
Mixture of Above or Unknown	0
TOTAL MIXED COMMERCIAL/ INDUSTRIAL:	0
TOTAL INDUSTRIAL	
[excluding mixed use]:	0
Light Industrial	0
Heavy Industrial	0
Mixture of Above or Unknown	0
TOTAL MAJOR INFRASTRUCTURE:	27
Highways	27
Railways	0
Airports	0
Ports	0
Power Lines, Substations	0
Waste Water Treatment Plants	0
Water Fac., Other or Unknown	0
TOTAL MILITARY:	0
Residential	0
Commercial/Services	0
General Military	0
Hospitals	0
Communications	0
Airports	0
Open Lands	0
Other, Mixture or Unknown	0

	ACRES
TOTAL COMMERCIAL/SERVICES	
[excluding mixed use]:	40
Subtotal-Commercial:	32
Retail/Wholesale	0
Research/Office	0
Comm. Outdoor Recreation	0
Other, Mixture or Unknown	32
Subtotal-Education:	3
Educational Offices	0
Elementary/Secondary	3
Colleges/Universities	0
Stadium Facilities	0
University Housing	0
Subtotal-Hospitals and Rehabilitation Centers:	0
Trauma Center Hospitals	0
Community or Local Hospitals	0
Surgery Centers	0
State Prisons	0
State Mental Health Facilities	0
Psychiatric Facilities	0
Subtotal-Public Institutions:	5
Convention Centers	0
Sports Stadiums	0
Churches/Synagogues/Other	0
City Halls/County Administration	5
Local Jails	0
Local Police/Fire/Emergency	0
Other-Comm. Centers/Libraries	0
TOTAL URBAN OPEN:	72
Subtotal-Extensive Outdoor Recreation:	0
Golf Courses	0
Racetracks	0
Other	0
Cemeteries:	0
Parks:	0
Vacant--Cleared for Redevel.:	0
Vacant--Undeveloped:	72
Mixed Urban Open, Includ. Parks:	0

Source: Association of Bay Area Governments
November 1993

JURISDICTION: Town of Yountville COUNTY: Napa	TOTAL LAND (in acres): 383 1990 URBAN LAND (in acres): 267 NON-URBAN LAND (in acres): 116

NON-URBAN LAND IN 1990

	ACRES		ACRES
TOTAL AGRICULTURE:	116	TOTAL FOREST LAND:	0
Cropland and Pasture	5	Deciduous	0
Orchards/Groves/Vineyards	111	Evergreen	0
Greenhouses	0	Mixed Forest	0
Confined Feeding	0		
Farmsteads and Inactive	0	TOTAL SPARSELY VEGETATED:	0
		Beaches	0
TOTAL RANGELAND:	0	Other Sand	0
Herbaceous Range	0	Bare Rock	0
Shrub and Brush	0	Mines/Quarries	0
Mixed Range	0	Transitional--Landfills	0
		Transitional--Other	0
TOTAL WETLANDS [Based on U.S. Geological Survey Mapping]:	0	Transitional--Mixture	0
Forested	0	Mixed Sparsely Vegetated	0
Non-Forested	0		
Salt Evaporators	0		
Unknown	0		

Source: Association of Bay Area Governments
November 1993

JURISDICTION: San Francisco COUNTY: San Francisco	TOTAL LAND (in acres): 29,820 1990 URBAN LAND (in acres): 29,583 NON-URBAN LAND (in acres): 237

URBAN LAND IN 1990

	ACRES
TOTAL RESIDENTIAL LAND [excluding mixed use]:	15,632
1 unit/2-5 acre lot	0
1-3 units/acre	0
Subtotal-More than 3 units/acre:	15,632
In Mobile Home Parks	5
In Other Areas	15,627
TOTAL MIXED RESIDENTIAL/ COMMERCIAL:	289
Within a Land Area	116
Within a Building	121
Mixture of Above or Unknown	52
TOTAL MIXED COMMERCIAL/ INDUSTRIAL:	10
TOTAL INDUSTRIAL [excluding mixed use]:	1,979
Light Industrial	0
Heavy Industrial	0
Mixture of Above or Unknown	1,979
TOTAL MAJOR INFRASTRUCTURE:	1,576
Highways	596
Railways	0
Airports	0
Ports	791
Power Lines, Substations	91
Waste Water Treatment Plants	64
Water Fac., Other or Unknown	35
TOTAL MILITARY:	2,172
Residential	289
Commercial/Services	7
General Military	524
Hospitals	74
Communications	0
Airports	0
Open Lands	759
Other, Mixture or Unknown	519

	ACRES
TOTAL COMMERCIAL/SERVICES [excluding mixed use]:	4,423
Subtotal-Commercial:	3,361
Retail/Wholesale	0
Research/Office	17
Comm. Outdoor Recreation	10
Other, Mixture or Unknown	3,333
Subtotal-Education:	675
Educational Offices	0
Elementary/Secondary	400
Colleges/Universities	274
Stadium Facilities	0
University Housing	0
Subtotal-Hospitals and Rehabilitation Centers:	181
Trauma Center Hospitals	30
Community or Local Hospitals	148
Surgery Centers	0
State Prisons	0
State Mental Health Facilities	0
Psychiatric Facilities	3
Subtotal-Public Institutions:	208
Convention Centers	12
Sports Stadiums	22
Churches/Synagogues/Other	25
City Halls/County Administration	5
Local Jails	0
Local Police/Fire/Emergency	7
Other-Comm. Centers/Libraries	136
TOTAL URBAN OPEN:	3,501
Subtotal-Extensive Outdoor Recreation:	0
Golf Courses	0
Racetracks	0
Other	0
Cemeteries:	32
Parks:	22
Vacant--Cleared for Redevel.:	188
Vacant--Undeveloped:	22
Mixed Urban Open, Includ. Parks:	3,237

Source: Association of Bay Area Governments
November 1993

JURISDICTION: San Francisco COUNTY: San Francisco	TOTAL LAND (in acres): 29,820 1990 URBAN LAND (in acres): 29,583 NON-URBAN LAND (in acres): 237

NON-URBAN LAND IN 1990

	ACRES		ACRES
TOTAL AGRICULTURE:	0	TOTAL FOREST LAND:	0
Cropland and Pasture	0	Deciduous	0
Orchards/Groves/Vineyards	0	Evergreen	0
Greenhouses	0	Mixed Forest	0
Confined Feeding	0		
Farmsteads and Inactive	0	TOTAL SPARSELY VEGETATED:	49
		Beaches	49
TOTAL RANGELAND:	180	Other Sand	0
Herbaceous Range	0	Bare Rock	0
Shrub and Brush	0	Mines/Quarries	0
Mixed Range	180	Transitional--Landfills	0
		Transitional--Other	0
TOTAL WETLANDS [Based on U.S. Geological Survey Mapping]:	7	Transitional--Mixture	0
Forested	0	Mixed Sparsely Vegetated	0
Non-Forested	0		
Salt Evaporators	0		
Unknown	7		

Source: Association of Bay Area Governments
November 1993



LAND-SAN FRANCISCO

- Residential
- Commercial
- Military
- Schools
- Industrial
- Comm-Industrial
- Comm-Residential
- Infrastructure
- Other Urban
- Ag and Forests
- Rangeland
- Wetland



JURISDICTION: San Mateo County COUNTY: San Mateo County	TOTAL LAND (in acres): 285,339 1990 URBAN LAND (in acres): 73,455 NON-URBAN LAND (in acres): 211,883

URBAN LAND IN 1990

	ACRES
TOTAL RESIDENTIAL LAND	
[excluding mixed use]:	47,962
1 unit/2-5 acre lot	336
1-3 units/acre	16,064
Subtotal-More than 3 units/acre:	31,562
In Mobile Home Parks	200
In Other Areas	31,362
TOTAL MIXED RESIDENTIAL/ COMMERCIAL:	455
Within a Land Area	15
Within a Building	0
Mixture of Above or Unknown	440
TOTAL MIXED COMMERCIAL/ INDUSTRIAL:	440
TOTAL INDUSTRIAL	
[excluding mixed use]:	3,571
Light Industrial	3,017
Heavy Industrial	405
Mixture of Above or Unknown	148
TOTAL MAJOR INFRASTRUCTURE:	6,380
Highways	3,002
Railways	339
Airports	2,315
Ports	30
Power Lines, Substations	462
Waste Water Treatment Plants	104
Water Fac., Other or Unknown	129
TOTAL MILITARY:	168
Residential	0
Commercial/Services	0
General Military	0
Hospitals	101
Communications	0
Airports	0
Open Lands	0
Other, Mixture or Unknown	67

	ACRES
TOTAL COMMERCIAL/SERVICES	
[excluding mixed use]:	9,202
Subtotal-Commercial:	5,577
Retail/Wholesale	4,146
Research/Office	304
Comm. Outdoor Recreation	329
Other, Mixture or Unknown	798
Subtotal-Education:	3,096
Educational Offices	163
Elementary/Secondary	2,530
Colleges/Universities	403
Stadium Facilities	0
University Housing	0
Subtotal-Hospitals and Rehabilitation Centers:	171
Trauma Center Hospitals	0
Community or Local Hospitals	138
Surgery Centers	0
State Prisons	0
State Mental Health Facilities	0
Psychiatric Facilities	32
Subtotal-Public Institutions:	358
Convention Centers	47
Sports Stadiums	0
Churches/Synagogues/Other	7
City Halls/County Administration	57
Local Jails	64
Local Police/Fire/Emergency	37
Other-Comm. Centers/Libraries	146
TOTAL URBAN OPEN:	5,278
Subtotal-Extensive Outdoor Recreation:	1,932
Golf Courses	1,683
Racetracks	185
Other	64
Cemeteries:	1,161
Parks:	803
Vacant--Cleared for Redevel.:	507
Vacant--Undeveloped:	467
Mixed Urban Open, Includ. Parks:	408

Source: Association of Bay Area Governments
November 1993

JURISDICTION: San Mateo County COUNTY: San Mateo County	TOTAL LAND (in acres): 285,339 1990 URBAN LAND (in acres): 73,455 NON-URBAN LAND (in acres): 211,883

NON-URBAN LAND IN 1990

	ACRES		ACRES
TOTAL AGRICULTURE:	18,459	TOTAL FOREST LAND:	85,353
Cropland and Pasture	17,581	Deciduous	0
Orchards/Groves/Vineyards	200	Evergreen	85,353
Greenhouses	171	Mixed Forest	0
Confined Feeding	0		
Farmsteads and Inactive	507	TOTAL SPARSELY VEGETATED:	3,267
		Beaches	257
TOTAL RANGELAND:	96,433	Other Sand	198
Herbaceous Range	45,622	Bare Rock	15
Shrub and Brush	44,125	Mines/Quarries	274
Mixed Range	6,687	Transitional--Landfills	141
		Transitional--Other	2,328
TOTAL WETLANDS [Based on		Transitional--Mixture	40
U.S. Geological Survey Mapping]:	8,372	Mixed Sparsely Vegetated	15
Forested	67		
Non-Forested	2,894		
Salt Evaporators	5,412		
Unknown	0		

Source: Association of Bay Area Governments
November 1993

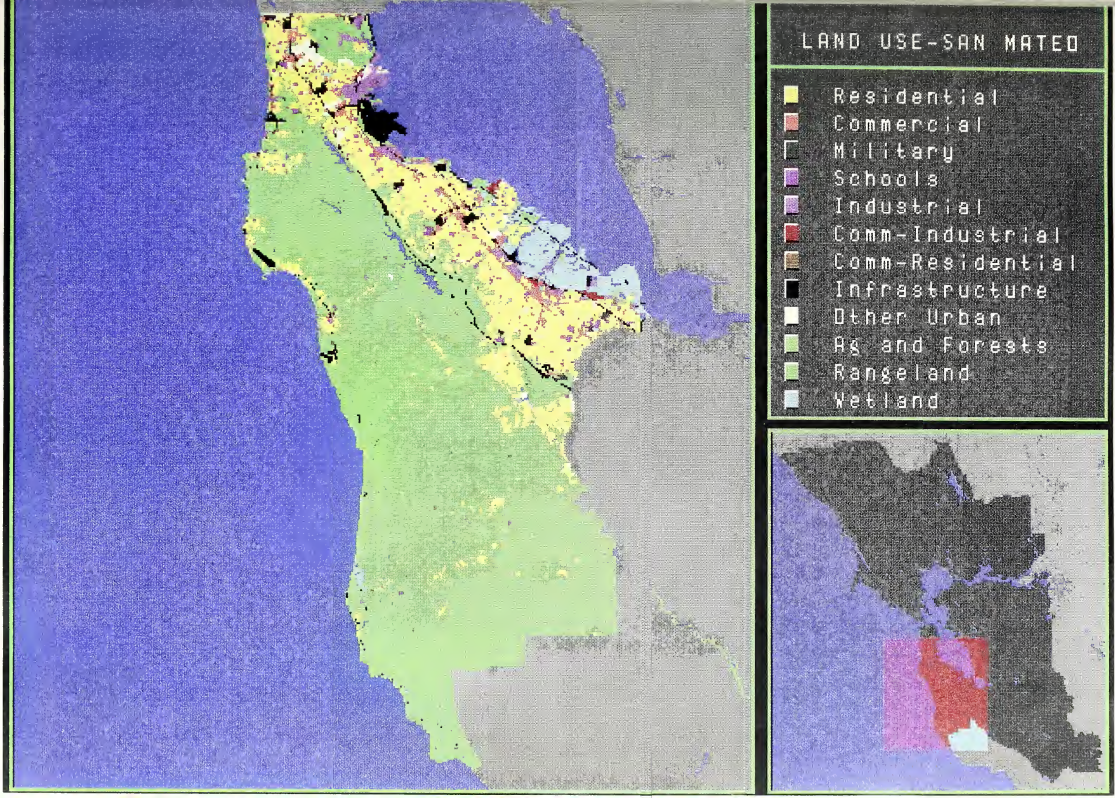
LAND USE-SAN MATEO
Residential
Commercial
Military
Schools
Industrial
Comm-Industrial
Comm-Residential
Infrastructure
Other Urban
Ag and Forests
Rangeland
Wetland

JURISDICTION: Town of Atherton COUNTY: San Mateo	TOTAL LAND (in acres): 3,111 1990 URBAN LAND (in acres): 3,091 NON-URBAN LAND (in acres): 20

URBAN LAND IN 1990

	ACRES		ACRES
TOTAL RESIDENTIAL LAND		TOTAL COMMERCIAL/SERVICES	
[excluding mixed use]:	2,856	[excluding mixed use]:	230
1 unit/2-5 acre lot	15	Subtotal-Commercial:	32
1-3 units/acre	2,701	Retail/Wholesale	0
Subtotal-More than 3 units/acre:	141	Research/Office	0
In Mobile Home Parks	0	Comm. Outdoor Recreation	27
In Other Areas	141	Other, Mixture or Unknown	5
		Subtotal-Education:	193
TOTAL MIXED RESIDENTIAL/		Educational Offices	3
COMMERCIAL:	0	Elementary/Secondary	119
Within a Land Area	0	Colleges/Universities	72
Within a Building	0	Stadium Facilities	0
Mixture of Above or Unknown	0	University Housing	0
		Subtotal-Hospitals and	
TOTAL MIXED COMMERCIAL/		Rehabilitation Centers:	0
INDUSTRIAL:	0	Trauma Center Hospitals	0
		Community or Local Hospitals	0
TOTAL INDUSTRIAL		Surgery Centers	0
[excluding mixed use]:	0	State Prisons	0
Light Industrial	0	State Mental Health Facilities	0
Heavy Industrial	0	Psychiatric Facilities	0
Mixture of Above or Unknown	0	Subtotal-Public Institutions:	5
		Convention Centers	0
TOTAL MAJOR INFRASTRUCTURE:	3	Sports Stadiums	0
Highways	3	Churches/Synagogues/Other	0
Railways	0	City Halls/County Administration	3
Airports	0	Local Jails	0
Ports	0	Local Police/Fire/Emergency	3
Power Lines, Substations	0	Other-Comm. Centers/Libraries	0
Waste Water Treatment Plants	0		
Water Fac., Other or Unknown	0	TOTAL URBAN OPEN:	3
		Subtotal-Extensive Outdoor	
TOTAL MILITARY:	0	Recreation:	3
Residential	0	Golf Courses	3
Commercial/Services	0	Racetracks	0
General Military	0	Other	0
Hospitals	0	Cemeteries:	0
Communications	0	Parks:	0
Airports	0	Vacant--Cleared for Redevel.:	0
Open Lands	0	Vacant--Undeveloped:	0
Other, Mixture or Unknown	0	Mixed Urban Open, Includ. Parks:	0

Source: Association of Bay Area Governments
November 1993

JURISDICTION: Town of Atherton COUNTY: San Mateo	TOTAL LAND (in acres): 3,111 1990 URBAN LAND (in acres): 3,091 NON-URBAN LAND (in acres): 20

NON-URBAN LAND IN 1990

	ACRES		ACRES
TOTAL AGRICULTURE:	7	TOTAL FOREST LAND:	0
Cropland and Pasture	0	Deciduous	0
Orchards/Groves/Vineyards	7	Evergreen	0
Greenhouses	0	Mixed Forest	0
Confined Feeding	0		
Farmsteads and Inactive	0	TOTAL SPARSELY VEGETATED:	0
		Beaches	0
TOTAL RANGELAND:	12	Other Sand	0
Herbaceous Range	12	Bare Rock	0
Shrub and Brush	0	Mines/Quarries	0
Mixed Range	0	Transitional--Landfills	0
		Transitional--Other	0
TOTAL WETLANDS [Based on U.S. Geological Survey Mapping]:	0	Transitional--Mixture	0
Forested	0	Mixed Sparsely Vegetated	0
Non-Forested	0		
Salt Evaporators	0		
Unknown	0		

Source: Association of Bay Area Governments
November 1993

JURISDICTION: City of Belmont COUNTY: San Mateo	TOTAL LAND (in acres): 2,904 1990 URBAN LAND (in acres): 2,098 NON-URBAN LAND (in acres): 806

URBAN LAND IN 1990

	ACRES
TOTAL RESIDENTIAL LAND [excluding mixed use]:	1,646
1 unit/2-5 acre lot	0
1-3 units/acre	106
Subtotal-More than 3 units/acre:	1,540
In Mobile Home Parks	3
In Other Areas	1,537
TOTAL MIXED RESIDENTIAL/ COMMERCIAL:	0
Within a Land Area	0
Within a Building	0
Mixture of Above or Unknown	0
TOTAL MIXED COMMERCIAL/ INDUSTRIAL:	0
TOTAL INDUSTRIAL [excluding mixed use]:	0
Light Industrial	0
Heavy Industrial	0
Mixture of Above or Unknown	0
TOTAL MAJOR INFRASTRUCTURE:	45
Highways	45
Railways	0
Airports	0
Ports	0
Power Lines, Substations	0
Waste Water Treatment Plants	0
Water Fac., Other or Unknown	0
TOTAL MILITARY:	0
Residential	0
Commercial/Services	0
General Military	0
Hospitals	0
Communications	0
Airports	0
Open Lands	0
Other, Mixture or Unknown	0

	ACRES
TOTAL COMMERCIAL/SERVICES [excluding mixed use]:	294
Subtotal-Commercial:	151
Retail/Wholesale	133
Research/Office	5
Comm. Outdoor Recreation	0
Other, Mixture or Unknown	12
Subtotal-Education:	134
Educational Offices	0
Elementary/Secondary	79
Colleges/Universities	54
Stadium Facilities	0
University Housing	0
Subtotal-Hospitals and Rehabilitation Centers:	5
Trauma Center Hospitals	0
Community or Local Hospitals	0
Surgery Centers	0
State Prisons	0
State Mental Health Facilities	0
Psychiatric Facilities	5
Subtotal-Public Institutions:	5
Convention Centers	0
Sports Stadiums	0
Churches/Synagogues/Other	0
City Halls/County Administration	3
Local Jails	0
Local Police/Fire/Emergency	3
Other-Comm. Centers/Libraries	0
TOTAL URBAN OPEN:	114
Subtotal-Extensive Outdoor Recreation:	3
Golf Courses	0
Racetracks	0
Other	3
Cemeteries:	5
Parks:	7
Vacant--Cleared for Redevel.:	35
Vacant--Undeveloped:	64
Mixed Urban Open, Includ. Parks:	0

Source: Association of Bay Area Governments
November 1993

JURISDICTION: City of Belmont COUNTY: San Mateo	TOTAL LAND (in acres): 2,904 1990 URBAN LAND (in acres): 2,098 NON-URBAN LAND (in acres): 806

NON-URBAN LAND IN 1990

	ACRES		ACRES
TOTAL AGRICULTURE:	0	TOTAL FOREST LAND:	430
Cropland and Pasture	0	Deciduous	0
Orchards/Groves/Vineyards	0	Evergreen	430
Greenhouses	0	Mixed Forest	0
Confined Feeding	0		
Farmsteads and Inactive	0	TOTAL SPARSELY VEGETATED:	10
		Beaches	0
TOTAL RANGELAND:	339	Other Sand	0
Herbaceous Range	37	Bare Rock	0
Shrub and Brush	282	Mines/Quarries	0
Mixed Range	20	Transitional--Landfills	0
		Transitional--Other	10
TOTAL WETLANDS [Based on U.S. Geological Survey Mapping]:	27	Transitional--Mixture	0
Forested	0	Mixed Sparsely Vegetated	0
Non-Forested	27		
Salt Evaporators	0		
Unknown	0		

Source: Association of Bay Area Governments
November 1993

JURISDICTION: City of Brisbane COUNTY: San Mateo	TOTAL LAND (in acres): 1,927 1990 URBAN LAND (in acres): 986 NON-URBAN LAND (in acres): 942

URBAN LAND IN 1990

	ACRES
TOTAL RESIDENTIAL LAND [excluding mixed use]:	213
1 unit/2-5 acre lot	0
1-3 units/acre	0
Subtotal-More than 3 units/acre:	213
In Mobile Home Parks	0
In Other Areas	213
TOTAL MIXED RESIDENTIAL/ COMMERCIAL:	0
Within a Land Area	0
Within a Building	0
Mixture of Above or Unknown	0
TOTAL MIXED COMMERCIAL/ INDUSTRIAL:	0
TOTAL INDUSTRIAL [excluding mixed use]:	368
Light Industrial	282
Heavy Industrial	64
Mixture of Above or Unknown	22
TOTAL MAJOR INFRASTRUCTURE:	358
Highways	129
Railways	161
Airports	0
Ports	0
Power Lines, Substations	52
Waste Water Treatment Plants	0
Water Fac., Other or Unknown	17
TOTAL MILITARY:	0
Residential	0
Commercial/Services	0
General Military	0
Hospitals	0
Communications	0
Airports	0
Open Lands	0
Other, Mixture or Unknown	0

	ACRES
TOTAL COMMERCIAL/SERVICES [excluding mixed use]:	35
Subtotal-Commercial:	27
Retail/Wholesale	22
Research/Office	0
Comm. Outdoor Recreation	0
Other, Mixture or Unknown	5
Subtotal-Education:	3
Educational Offices	0
Elementary/Secondary	3
Colleges/Universities	0
Stadium Facilities	0
University Housing	0
Subtotal-Hospitals and Rehabilitation Centers:	0
Trauma Center Hospitals	0
Community or Local Hospitals	0
Surgery Centers	0
State Prisons	0
State Mental Health Facilities	0
Psychiatric Facilities	0
Subtotal-Public Institutions:	5
Convention Centers	0
Sports Stadiums	0
Churches/Synagogues/Other	0
City Halls/County Administration	3
Local Jails	0
Local Police/Fire/Emergency	3
Other-Comm. Centers/Libraries	0
TOTAL URBAN OPEN:	12
Subtotal-Extensive Outdoor Recreation:	12
Golf Courses	0
Racetracks	12
Other	0
Cemeteries:	0
Parks:	0
Vacant--Cleared for Redevel.:	0
Vacant--Undeveloped:	0
Mixed Urban Open, Includ. Parks:	0

Source: Association of Bay Area Governments
November 1993

JURISDICTION: City of Brisbane COUNTY: San Mateo	TOTAL LAND (in acres): 1,927 1990 URBAN LAND (in acres): 986 NON-URBAN LAND (in acres): 942

NON-URBAN LAND IN 1990

	ACRES		ACRES
TOTAL AGRICULTURE:	0	TOTAL FOREST LAND:	0
Cropland and Pasture	0	Deciduous	0
Orchards/Groves/Vineyards	0	Evergreen	0
Greenhouses	0	Mixed Forest	0
Confined Feeding	0		
Farmsteads and Inactive	0	TOTAL SPARSELY VEGETATED:	378
		Beaches	0
TOTAL RANGELAND:	563	Other Sand	0
Herbaceous Range	395	Bare Rock	0
Shrub and Brush	151	Mines/Quarries	0
Mixed Range	17	Transitional--Landfills	99
		Transitional--Other	277
TOTAL WETLANDS [Based on		Transitional--Mixture	3
U.S. Geological Survey Mapping]:	0	Mixed Sparsely Vegetated	0
Forested	0		
Non-Forested	0		
Salt Evaporators	0		
Unknown	0		

Source: Association of Bay Area Governments
November 1993

JURISDICTION: City of Burlingame COUNTY: San Mateo	TOTAL LAND (in acres): 3,002 1990 URBAN LAND (in acres): 2,730 NON-URBAN LAND (in acres): 272

URBAN LAND IN 1990

	ACRES		ACRES
TOTAL RESIDENTIAL LAND [excluding mixed use]:	1,633	TOTAL COMMERCIAL/SERVICES [excluding mixed use]:	492
1 unit/2-5 acre lot	0	Subtotal-Commercial:	346
1-3 units/acre	136	Retail/Wholesale	274
Subtotal-More than 3 units/acre:	1,497	Research/Office	0
In Mobile Home Parks	0	Comm. Outdoor Recreation	22
In Other Areas	1,497	Other, Mixture or Unknown	49
		Subtotal-Education:	116
TOTAL MIXED RESIDENTIAL/ COMMERCIAL:	3	Educational Offices	3
Within a Land Area	0	Elementary/Secondary	114
Within a Building	0	Colleges/Universities	0
Mixture of Above or Unknown	3	Stadium Facilities	0
		University Housing	0
TOTAL MIXED COMMERCIAL/ INDUSTRIAL:	22	Subtotal-Hospitals and Rehabilitation Centers:	22
		Trauma Center Hospitals	0
TOTAL INDUSTRIAL [excluding mixed use]:	383	Community or Local Hospitals	22
Light Industrial	383	Surgery Centers	0
Heavy Industrial	0	State Prisons	0
Mixture of Above or Unknown	0	State Mental Health Facilities	0
		Psychiatric Facilities	0
TOTAL MAJOR INFRASTRUCTURE:	124	Subtotal-Public Institutions:	8
Highways	82	Convention Centers	0
Railways	37	Sports Stadiums	0
Airports	0	Churches/Synagogues/Other	3
Ports	0	City Halls/County Administration	3
Power Lines, Substations	0	Local Jails	0
Waste Water Treatment Plants	5	Local Police/Fire/Emergency	3
Water Fac., Other or Unknown	0	Other-Comm. Centers/Libraries	0
TOTAL MILITARY:	0	TOTAL URBAN OPEN:	74
Residential	0	Subtotal-Extensive Outdoor Recreation:	35
Commercial/Services	0	Golf Courses	0
General Military	0	Racetracks	0
Hospitals	0	Other	35
Communications	0	Cemeteries:	0
Airports	0	Parks:	0
Open Lands	0	Vacant--Cleared for Redevel.:	32
Other, Mixture or Unknown	0	Vacant--Undeveloped:	0
		Mixed Urban Open, Includ. Parks:	7

Source: Association of Bay Area Governments
November 1993

JURISDICTION: City of Burlingame COUNTY: San Mateo	TOTAL LAND (in acres): 3,002 1990 URBAN LAND (in acres): 2,730 NON-URBAN LAND (in acres): 272

NON-URBAN LAND IN 1990

	ACRES
TOTAL AGRICULTURE:	0
Cropland and Pasture	0
Orchards/Groves/Vineyards	0
Greenhouses	0
Confined Feeding	0
Farmsteads and Inactive	0
TOTAL RANGELAND:	47
Herbaceous Range	40
Shrub and Brush	0
Mixed Range	7
TOTAL WETLANDS [Based on U.S. Geological Survey Mapping]:	17
Forested	0
Non-Forested	17
Salt Evaporators	0
Unknown	0

	ACRES
TOTAL FOREST LAND:	12
Deciduous	0
Evergreen	12
Mixed Forest	0
TOTAL SPARSELY VEGETATED:	195
Beaches	0
Other Sand	0
Bare Rock	0
Mines/Quarries	0
Transitional--Landfills	0
Transitional--Other	195
Transitional--Mixture	0
Mixed Sparsely Vegetated	0

Source: Association of Bay Area Governments
November 1993

JURISDICTION: Town of Colma COUNTY: San Mateo	TOTAL LAND (in acres): 1,315 1990 URBAN LAND (in acres): 1,110 NON-URBAN LAND (in acres): 205

URBAN LAND IN 1990

	ACRES
TOTAL RESIDENTIAL LAND [excluding mixed use]:	42
1 unit/2-5 acre lot	0
1-3 units/acre	0
Subtotal-More than 3 units/acre:	42
In Mobile Home Parks	7
In Other Areas	35
TOTAL MIXED RESIDENTIAL/ COMMERCIAL:	7
Within a Land Area	0
Within a Building	0
Mixture of Above or Unknown	7
TOTAL MIXED COMMERCIAL/ INDUSTRIAL:	0
TOTAL INDUSTRIAL [excluding mixed use]:	0
Light Industrial	0
Heavy Industrial	0
Mixture of Above or Unknown	0
TOTAL MAJOR INFRASTRUCTURE:	20
Highways	20
Railways	0
Airports	0
Ports	0
Power Lines, Substations	0
Waste Water Treatment Plants	0
Water Fac., Other or Unknown	0
TOTAL MILITARY:	0
Residential	0
Commercial/Services	0
General Military	0
Hospitals	0
Communications	0
Airports	0
Open Lands	0
Other, Mixture or Unknown	0

	ACRES
TOTAL COMMERCIAL/SERVICES [excluding mixed use]:	106
Subtotal-Commercial:	104
Retail/Wholesale	104
Research/Office	0
Comm. Outdoor Recreation	0
Other, Mixture or Unknown	0
Subtotal-Education:	0
Educational Offices	0
Elementary/Secondary	0
Colleges/Universities	0
Stadium Facilities	0
University Housing	0
Subtotal-Hospitals and Rehabilitation Centers:	0
Trauma Center Hospitals	0
Community or Local Hospitals	0
Surgery Centers	0
State Prisons	0
State Mental Health Facilities	0
Psychiatric Facilities	0
Subtotal-Public Institutions:	3
Convention Centers	0
Sports Stadiums	0
Churches/Synagogues/Other	0
City Halls/County Administration	3
Local Jails	0
Local Police/Fire/Emergency	0
Other-Comm. Centers/Libraries	0
TOTAL URBAN OPEN:	934
Subtotal-Extensive Outdoor Recreation:	106
Golf Courses	106
Racetracks	0
Other	0
Cemeteries:	820
Parks:	0
Vacant--Cleared for Redevel.:	7
Vacant--Undeveloped:	0
Mixed Urban Open, Includ. Parks:	0

Source: Association of Bay Area Governments
November 1993

JURISDICTION: Town of Colma COUNTY: San Mateo	TOTAL LAND (in acres): 1,315 1990 URBAN LAND (in acres): 1,110 NON-URBAN LAND (in acres): 205

NON-URBAN LAND IN 1990

	ACRES		ACRES
TOTAL AGRICULTURE:	96	TOTAL FOREST LAND:	15
Cropland and Pasture	96	Deciduous	0
Orchards/Groves/Vineyards	0	Evergreen	15
Greenhouses	0	Mixed Forest	0
Confined Feeding	0		
Farmsteads and Inactive	0	TOTAL SPARSELY VEGETATED:	27
		Beaches	0
TOTAL RANGELAND:	67	Other Sand	0
Herbaceous Range	67	Bare Rock	0
Shrub and Brush	0	Mines/Quarries	17
Mixed Range	0	Transitional--Landfills	0
		Transitional--Other	10
TOTAL WETLANDS [Based on		Transitional--Mixture	0
U.S. Geological Survey Mapping]:	0	Mixed Sparsely Vegetated	0
Forested	0		
Non-Forested	0		
Salt Evaporators	0		
Unknown	0		

Source: Association of Bay Area Governments
November 1993

JURISDICTION: City of Daly City COUNTY: San Mateo	TOTAL LAND (in acres): 4,757 1990 URBAN LAND (in acres): 4,020 NON-URBAN LAND (in acres): 737

URBAN LAND IN 1990

	ACRES
TOTAL RESIDENTIAL LAND	
[excluding mixed use]:	2,424
1 unit/2-5 acre lot	0
1-3 units/acre	0
Subtotal-More than 3 units/acre:	2,424
In Mobile Home Parks	52
In Other Areas	2,372
TOTAL MIXED RESIDENTIAL/ COMMERCIAL:	3
Within a Land Area	0
Within a Building	0
Mixture of Above or Unknown	3
TOTAL MIXED COMMERCIAL/ INDUSTRIAL:	0
TOTAL INDUSTRIAL	
[excluding mixed use]:	27
Light Industrial	7
Heavy Industrial	0
Mixture of Above or Unknown	20
TOTAL MAJOR INFRASTRUCTURE:	368
Highways	331
Railways	5
Airports	0
Ports	0
Power Lines, Substations	25
Waste Water Treatment Plants	7
Water Fac., Other or Unknown	0
TOTAL MILITARY:	0
Residential	0
Commercial/Services	0
General Military	0
Hospitals	0
Communications	0
Airports	0
Open Lands	0
Other, Mixture or Unknown	0

	ACRES
TOTAL COMMERCIAL/SERVICES	
[excluding mixed use]:	862
Subtotal-Commercial:	509
Retail/Wholesale	373
Research/Office	0
Comm. Outdoor Recreation	3
Other, Mixture or Unknown	133
Subtotal-Education:	279
Educational Offices	0
Elementary/Secondary	279
Colleges/Universities	0
Stadium Facilities	0
University Housing	0
Subtotal-Hospitals and Rehabilitation Centers:	20
Trauma Center Hospitals	0
Community or Local Hospitals	20
Surgery Centers	0
State Prisons	0
State Mental Health Facilities	0
Psychiatric Facilities	0
Subtotal-Public Institutions:	54
Convention Centers	42
Sports Stadiums	0
Churches/Synagogues/Other	0
City Halls/County Administration	3
Local Jails	0
Local Police/Fire/Emergency	0
Other-Comm. Centers/Libraries	10
TOTAL URBAN OPEN:	336
Subtotal-Extensive Outdoor Recreation:	148
Golf Courses	148
Racetracks	0
Other	0
Cemeteries:	67
Parks:	47
Vacant--Cleared for Redevel.:	22
Vacant--Undeveloped:	0
Mixed Urban Open, Includ. Parks:	52

Source: Association of Bay Area Governments
November 1993

JURISDICTION: City of Daly City COUNTY: San Mateo	TOTAL LAND (in acres): 4,757 1990 URBAN LAND (in acres): 4,020 NON-URBAN LAND (in acres): 737

NON-URBAN LAND IN 1990

	ACRES		ACRES
TOTAL AGRICULTURE:	0	TOTAL FOREST LAND:	0
Cropland and Pasture	0	Deciduous	0
Orchards/Groves/Vineyards	0	Evergreen	0
Greenhouses	0	Mixed Forest	0
Confined Feeding	0		
Farmsteads and Inactive	0	TOTAL SPARSELY VEGETATED:	97
		Beaches	27
TOTAL RANGELAND:	640	Other Sand	30
Herbaceous Range	586	Bare Rock	0
Shrub and Brush	17	Mines/Quarries	12
Mixed Range	37	Transitional--Landfills	0
		Transitional--Other	27
TOTAL WETLANDS [Based on		Transitional--Mixture	0
U.S. Geological Survey Mapping]:	0	Mixed Sparsely Vegetated	0
Forested	0		
Non-Forested	0		
Salt Evaporators	0		
Unknown	0		

Source: Association of Bay Area Governments
November 1993

JURISDICTION: City- East Palo Alto COUNTY: San Mateo	TOTAL LAND (in acres): 1,601 1990 URBAN LAND (in acres): 1,369 NON-URBAN LAND (in acres): 232

URBAN LAND IN 1990

	ACRES
TOTAL RESIDENTIAL LAND [excluding mixed use]:	892
1 unit/2-5 acre lot	0
1-3 units/acre	0
Subtotal-More than 3 units/acre:	892
In Mobile Home Parks	27
In Other Areas	865
TOTAL MIXED RESIDENTIAL/ COMMERCIAL:	22
Within a Land Area	0
Within a Building	0
Mixture of Above or Unknown	22
TOTAL MIXED COMMERCIAL/ INDUSTRIAL:	0
TOTAL INDUSTRIAL [excluding mixed use]:	77
Light Industrial	74
Heavy Industrial	0
Mixture of Above or Unknown	3
TOTAL MAJOR INFRASTRUCTURE:	99
Highways	82
Railways	0
Airports	3
Ports	5
Power Lines, Substations	10
Waste Water Treatment Plants	0
Water Fac., Other or Unknown	0
TOTAL MILITARY:	0
Residential	0
Commercial/Services	0
General Military	0
Hospitals	0
Communications	0
Airports	0
Open Lands	0
Other, Mixture or Unknown	0

	ACRES
TOTAL COMMERCIAL/SERVICES [excluding mixed use]:	193
Subtotal-Commercial:	79
Retail/Wholesale	79
Research/Office	0
Comm. Outdoor Recreation	0
Other, Mixture or Unknown	0
Subtotal-Education:	111
Educational Offices	3
Elementary/Secondary	109
Colleges/Universities	0
Stadium Facilities	0
University Housing	0
Subtotal-Hospitals and Rehabilitation Centers:	0
Trauma Center Hospitals	0
Community or Local Hospitals	0
Surgery Centers	0
State Prisons	0
State Mental Health Facilities	0
Psychiatric Facilities	0
Subtotal-Public Institutions:	3
Convention Centers	0
Sports Stadiums	0
Churches/Synagogues/Other	0
City Halls/County Administration	3
Local Jails	0
Local Police/Fire/Emergency	0
Other-Comm. Centers/Libraries	0
TOTAL URBAN OPEN:	86
Subtotal-Extensive Outdoor Recreation:	35
Golf Courses	35
Racetracks	0
Other	0
Cemeteries:	0
Parks:	7
Vacant--Cleared for Redevel.:	22
Vacant--Undeveloped:	7
Mixed Urban Open, Includ. Parks:	15

Source: Association of Bay Area Governments
November 1993

JURISDICTION: City- East Palo Alto COUNTY: San Mateo	TOTAL LAND (in acres): 1,601 1990 URBAN LAND (in acres): 1,369 NON-URBAN LAND (in acres): 232

NON-URBAN LAND IN 1990

	ACRES		ACRES
TOTAL AGRICULTURE:	0	TOTAL FOREST LAND:	0
Cropland and Pasture	0	Deciduous	0
Orchards/Groves/Vineyards	0	Evergreen	0
Greenhouses	0	Mixed Forest	0
Confined Feeding	0		
Farmsteads and Inactive	0	TOTAL SPARSELY VEGETATED:	20
		Beaches	0
TOTAL RANGELAND:	35	Other Sand	0
Herbaceous Range	35	Bare Rock	0
Shrub and Brush	0	Mines/Quarries	0
Mixed Range	0	Transitional--Landfills	0
		Transitional--Other	20
TOTAL WETLANDS [Based on		Transitional--Mixture	0
U.S. Geological Survey Mapping]:	178	Mixed Sparsely Vegetated	0
Forested	0		
Non-Forested	126		
Salt Evaporators	52		
Unknown	0		

Source: Association of Bay Area Governments
November 1993

JURISDICTION: CDP of El Granada COUNTY: San Mateo	TOTAL LAND (in acres): 2,135 1990 URBAN LAND (in acres): 472 NON-URBAN LAND (in acres): 1,663

URBAN LAND IN 1990

	ACRES
TOTAL RESIDENTIAL LAND [excluding mixed use]:	425
1 unit/2-5 acre lot	5
1-3 units/acre	309
Subtotal-More than 3 units/acre:	111
In Mobile Home Parks	0
In Other Areas	111
TOTAL MIXED RESIDENTIAL/ COMMERCIAL:	0
Within a Land Area	0
Within a Building	0
Mixture of Above or Unknown	0
TOTAL MIXED COMMERCIAL/ INDUSTRIAL:	0
TOTAL INDUSTRIAL [excluding mixed use]:	0
Light Industrial	0
Heavy Industrial	0
Mixture of Above or Unknown	0
TOTAL MAJOR INFRASTRUCTURE:	10
Highways	10
Railways	0
Airports	0
Ports	0
Power Lines, Substations	0
Waste Water Treatment Plants	0
Water Fac., Other or Unknown	0
TOTAL MILITARY:	0
Residential	0
Commercial/Services	0
General Military	0
Hospitals	0
Communications	0
Airports	0
Open Lands	0
Other, Mixture or Unknown	0

	ACRES
TOTAL COMMERCIAL/SERVICES [excluding mixed use]:	10
Subtotal-Commercial:	5
Retail/Wholesale	5
Research/Office	0
Comm. Outdoor Recreation	0
Other, Mixture or Unknown	0
Subtotal-Education:	5
Educational Offices	0
Elementary/Secondary	5
Colleges/Universities	0
Stadium Facilities	0
University Housing	0
Subtotal-Hospitals and Rehabilitation Centers:	0
Trauma Center Hospitals	0
Community or Local Hospitals	0
Surgery Centers	0
State Prisons	0
State Mental Health Facilities	0
Psychiatric Facilities	0
Subtotal-Public Institutions:	0
Convention Centers	0
Sports Stadiums	0
Churches/Synagogues/Other	0
City Halls/County Administration	0
Local Jails	0
Local Police/Fire/Emergency	0
Other-Comm. Centers/Libraries	0
TOTAL URBAN OPEN:	27
Subtotal-Extensive Outdoor Recreation:	0
Golf Courses	0
Racetracks	0
Other	0
Cemeteries:	0
Parks:	0
Vacant--Cleared for Redevel.:	27
Vacant--Undeveloped:	0
Mixed Urban Open, Includ. Parks:	0

Source: Association of Bay Area Governments
November 1993

JURISDICTION: CDP of El Granada COUNTY: San Mateo	TOTAL LAND (in acres): 2,135 1990 URBAN LAND (in acres): 472 NON-URBAN LAND (in acres): 1,663

NON-URBAN LAND IN 1990

	ACRES		ACRES
TOTAL AGRICULTURE:	124	TOTAL FOREST LAND:	344
Cropland and Pasture	124	Deciduous	0
Orchards/Groves/Vineyards	0	Evergreen	344
Greenhouses	0	Mixed Forest	0
Confined Feeding	0		
Farmsteads and Inactive	0	TOTAL SPARSELY VEGETATED:	10
		Beaches	7
TOTAL RANGELAND:	1,186	Other Sand	0
Herbaceous Range	376	Bare Rock	0
Shrub and Brush	731	Mines/Quarries	3
Mixed Range	79	Transitional--Landfills	0
		Transitional--Other	0
TOTAL WETLANDS [Based on		Transitional--Mixture	0
U.S. Geological Survey Mapping]:	0	Mixed Sparsely Vegetated	0
Forested	0		
Non-Forested	0		
Salt Evaporators	0		
Unknown	0		

Source: Association of Bay Area Governments
November 1993

JURISDICTION: City of Foster City COUNTY: San Mateo	TOTAL LAND (in acres): 2,293 1990 URBAN LAND (in acres): 1,900 NON-URBAN LAND (in acres): 393

URBAN LAND IN 1990

	ACRES
TOTAL RESIDENTIAL LAND [excluding mixed use]:	1,354
1 unit/2-5 acre lot	0
1-3 units/acre	0
Subtotal-More than 3 units/acre:	1,354
In Mobile Home Parks	0
In Other Areas	1,354
TOTAL MIXED RESIDENTIAL/ COMMERCIAL:	0
Within a Land Area	0
Within a Building	0
Mixture of Above or Unknown	0
TOTAL MIXED COMMERCIAL/ INDUSTRIAL:	126
TOTAL INDUSTRIAL [excluding mixed use]:	0
Light Industrial	0
Heavy Industrial	0
Mixture of Above or Unknown	0
TOTAL MAJOR INFRASTRUCTURE:	67
Highways	20
Railways	0
Airports	0
Ports	0
Power Lines, Substations	47
Waste Water Treatment Plants	0
Water Fac., Other or Unknown	0
TOTAL MILITARY:	0
Residential	0
Commercial/Services	0
General Military	0
Hospitals	0
Communications	0
Airports	0
Open Lands	0
Other, Mixture or Unknown	0

	ACRES
TOTAL COMMERCIAL/SERVICES [excluding mixed use]:	163
Subtotal-Commercial:	121
Retail/Wholesale	89
Research/Office	17
Comm. Outdoor Recreation	0
Other, Mixture or Unknown	15
Subtotal-Education:	35
Educational Offices	0
Elementary/Secondary	35
Colleges/Universities	0
Stadium Facilities	0
University Housing	0
Subtotal-Hospitals and Rehabilitation Centers:	0
Trauma Center Hospitals	0
Community or Local Hospitals	0
Surgery Centers	0
State Prisons	0
State Mental Health Facilities	0
Psychiatric Facilities	0
Subtotal-Public Institutions:	8
Convention Centers	0
Sports Stadiums	0
Churches/Synagogues/Other	0
City Halls/County Administration	3
Local Jails	0
Local Police/Fire/Emergency	3
Other-Comm. Centers/Libraries	3
TOTAL URBAN OPEN:	190
Subtotal-Extensive Outdoor Recreation:	0
Golf Courses	0
Racetracks	0
Other	0
Cemeteries:	0
Parks:	124
Vacant--Cleared for Redevel.:	59
Vacant--Undeveloped:	0
Mixed Urban Open, Includ. Parks:	7

Source: Association of Bay Area Governments
November 1993

JURISDICTION: City of Foster City COUNTY: San Mateo	TOTAL LAND (in acres): 2,293 1990 URBAN LAND (in acres): 1,900 NON-URBAN LAND (in acres): 393

NON-URBAN LAND IN 1990

	ACRES		ACRES
TOTAL AGRICULTURE:	0	TOTAL FOREST LAND:	0
Cropland and Pasture	0	Deciduous	0
Orchards/Groves/Vineyards	0	Evergreen	0
Greenhouses	0	Mixed Forest	0
Confined Feeding	0		
Farmsteads and Inactive	0	TOTAL SPARSELY VEGETATED:	200
		Beaches	0
TOTAL RANGELAND:	109	Other Sand	0
Herbaceous Range	109	Bare Rock	0
Shrub and Brush	0	Mines/Quarries	0
Mixed Range	0	Transitional--Landfills	0
		Transitional--Other	200
TOTAL WETLANDS [Based on U.S. Geological Survey Mapping]:	84	Transitional--Mixture	0
Forested	0	Mixed Sparsely Vegetated	0
Non-Forested	84		
Salt Evaporators	0		
Unknown	0		

Source: Association of Bay Area Governments
November 1993

JURISDICTION: City - Half Moon Bay COUNTY: San Mateo	TOTAL LAND (in acres): 3,838 1990 URBAN LAND (in acres): 1,204 NON-URBAN LAND (in acres): 2,634

URBAN LAND IN 1990

	ACRES
TOTAL RESIDENTIAL LAND	
[excluding mixed use]:	670
1 unit/2-5 acre lot	15
1-3 units/acre	77
Subtotal-More than 3 units/acre:	578
In Mobile Home Parks	40
In Other Areas	539
TOTAL MIXED RESIDENTIAL/ COMMERCIAL:	12
Within a Land Area	0
Within a Building	0
Mixture of Above or Unknown	12
TOTAL MIXED COMMERCIAL/ INDUSTRIAL:	0
TOTAL INDUSTRIAL	
[excluding mixed use]:	0
Light Industrial	0
Heavy Industrial	0
Mixture of Above or Unknown	0
TOTAL MAJOR INFRASTRUCTURE:	79
Highways	74
Railways	0
Airports	0
Ports	0
Power Lines, Substations	3
Waste Water Treatment Plants	3
Water Fac., Other or Unknown	0
TOTAL MILITARY:	0
Residential	0
Commercial/Services	0
General Military	0
Hospitals	0
Communications	0
Airports	0
Open Lands	0
Other, Mixture or Unknown	0

	ACRES
TOTAL COMMERCIAL/SERVICES	
[excluding mixed use]:	195
Subtotal-Commercial:	119
Retail/Wholesale	109
Research/Office	0
Comm. Outdoor Recreation	10
Other, Mixture or Unknown	0
Subtotal-Education:	72
Educational Offices	3
Elementary/Secondary	69
Colleges/Universities	0
Stadium Facilities	0
University Housing	0
Subtotal-Hospitals and Rehabilitation Centers:	0
Trauma Center Hospitals	0
Community or Local Hospitals	0
Surgery Centers	0
State Prisons	0
State Mental Health Facilities	0
Psychiatric Facilities	0
Subtotal-Public Institutions:	5
Convention Centers	0
Sports Stadiums	0
Churches/Synagogues/Other	0
City Halls/County Administration	3
Local Jails	0
Local Police/Fire/Emergency	3
Other-Comm. Centers/Libraries	0
TOTAL URBAN OPEN:	247
Subtotal-Extensive Outdoor Recreation:	208
Golf Courses	200
Racetracks	7
Other	0
Cemeteries:	3
Parks:	15
Vacant--Cleared for Redevel.:	17
Vacant--Undeveloped:	5
Mixed Urban Open, Includ. Parks:	0

Source: Association of Bay Area Governments
November 1993

JURISDICTION: City - Half Moon Bay COUNTY: San Mateo	TOTAL LAND (in acres): 3,838 1990 URBAN LAND (in acres): 1,204 NON-URBAN LAND (in acres): 2,634

NON-URBAN LAND IN 1990

	ACRES		ACRES
TOTAL AGRICULTURE:	1,542	TOTAL FOREST LAND:	32
Cropland and Pasture	1,470	Deciduous	0
Orchards/Groves/Vineyards	0	Evergreen	32
Greenhouses	62	Mixed Forest	0
Confined Feeding	0		
Farmsteads and Inactive	10	TOTAL SPARSELY VEGETATED:	116
		Beaches	35
TOTAL RANGELAND:	944	Other Sand	0
Herbaceous Range	395	Bare Rock	0
Shrub and Brush	534	Mines/Quarries	0
Mixed Range	15	Transitional--Landfills	0
		Transitional--Other	82
TOTAL WETLANDS [Based on		Transitional--Mixture	0
U.S. Geological Survey Mapping]:	0	Mixed Sparsely Vegetated	0
Forested	0		
Non-Forested	0		
Salt Evaporators	0		
Unknown	0		

Source: Association of Bay Area Governments
November 1993

JURISDICTION: Town of Hillsborough COUNTY: San Mateo	TOTAL LAND (in acres): 4,008 1990 URBAN LAND (in acres): 2,775 NON-URBAN LAND (in acres): 1,233

URBAN LAND IN 1990

	ACRES
TOTAL RESIDENTIAL LAND [excluding mixed use]:	2,506
1 unit/2-5 acre lot	69
1-3 units/acre	2,320
Subtotal-More than 3 units/acre:	116
In Mobile Home Parks	0
In Other Areas	116
TOTAL MIXED RESIDENTIAL/ COMMERCIAL:	0
Within a Land Area	0
Within a Building	0
Mixture of Above or Unknown	0
TOTAL MIXED COMMERCIAL/ INDUSTRIAL:	0
TOTAL INDUSTRIAL [excluding mixed use]:	0
Light Industrial	0
Heavy Industrial	0
Mixture of Above or Unknown	0
TOTAL MAJOR INFRASTRUCTURE:	37
Highways	37
Railways	0
Airports	0
Ports	0
Power Lines, Substations	0
Waste Water Treatment Plants	0
Water Fac., Other or Unknown	0
TOTAL MILITARY:	0
Residential	0
Commercial/Services	0
General Military	0
Hospitals	0
Communications	0
Airports	0
Open Lands	0
Other, Mixture or Unknown	0

	ACRES
TOTAL COMMERCIAL/SERVICES [excluding mixed use]:	72
Subtotal-Commercial:	10
Retail/Wholesale	0
Research/Office	0
Comm. Outdoor Recreation	10
Other, Mixture or Unknown	0
Subtotal-Education:	57
Educational Offices	0
Elementary/Secondary	40
Colleges/Universities	17
Stadium Facilities	0
University Housing	0
Subtotal-Hospitals and Rehabilitation Centers:	0
Trauma Center Hospitals	0
Community or Local Hospitals	0
Surgery Centers	0
State Prisons	0
State Mental Health Facilities	0
Psychiatric Facilities	0
Subtotal-Public Institutions:	5
Convention Centers	0
Sports Stadiums	0
Churches/Synagogues/Other	0
City Halls/County Administration	3
Local Jails	0
Local Police/Fire/Emergency	0
Other-Comm. Centers/Libraries	3
TOTAL URBAN OPEN:	161
Subtotal-Extensive Outdoor Recreation:	146
Golf Courses	146
Racetracks	0
Other	0
Cemeteries:	3
Parks:	0
Vacant--Cleared for Redevel.:	12
Vacant--Undeveloped:	0
Mixed Urban Open, Includ. Parks:	0

Source: Association of Bay Area Governments
November 1993

JURISDICTION: Town of Hillsborough COUNTY: San Mateo	TOTAL LAND (in acres): 4,008 1990 URBAN LAND (in acres): 2,775 NON-URBAN LAND (in acres): 1,233

NON-URBAN LAND IN 1990

	ACRES		ACRES
TOTAL AGRICULTURE:	0	TOTAL FOREST LAND:	877
Cropland and Pasture	0	Deciduous	0
Orchards/Groves/Vineyards	0	Evergreen	877
Greenhouses	0	Mixed Forest	0
Confined Feeding	0		
Farmsteads and Inactive	0	TOTAL SPARSELY VEGETATED:	96
		Beaches	0
TOTAL RANGELAND:	260	Other Sand	0
Herbaceous Range	190	Bare Rock	0
Shrub and Brush	49	Mines/Quarries	0
Mixed Range	20	Transitional--Landfills	0
		Transitional--Other	96
TOTAL WETLANDS [Based on		Transitional--Mixture	0
U.S. Geological Survey Mapping]:	0	Mixed Sparsely Vegetated	0
Forested	0		
Non-Forested	0		
Salt Evaporators	0		
Unknown	0		

Source: Association of Bay Area Governments
November 1993

JURISDICTION: City of Menlo Park COUNTY: San Mateo	TOTAL LAND (in acres): 6,546 1990 URBAN LAND (in acres): 4,416 NON-URBAN LAND (in acres): 2,130

URBAN LAND IN 1990

	ACRES
TOTAL RESIDENTIAL LAND	
[excluding mixed use]:	2,716
1 unit/2-5 acre lot	5
1-3 units/acre	363
Subtotal-More than 3 units/acre:	2,348
In Mobile Home Parks	0
In Other Areas	2,348
TOTAL MIXED RESIDENTIAL/ COMMERCIAL:	59
Within a Land Area	0
Within a Building	0
Mixture of Above or Unknown	59
TOTAL MIXED COMMERCIAL/ INDUSTRIAL:	215
TOTAL INDUSTRIAL	
[excluding mixed use]:	284
Light Industrial	180
Heavy Industrial	0
Mixture of Above or Unknown	104
TOTAL MAJOR INFRASTRUCTURE:	217
Highways	114
Railways	0
Airports	0
Ports	5
Power Lines, Substations	30
Waste Water Treatment Plants	22
Water Fac., Other or Unknown	47
TOTAL MILITARY:	101
Residential	0
Commercial/Services	0
General Military	0
Hospitals	101
Communications	0
Airports	0
Open Lands	0
Other, Mixture or Unknown	0

	ACRES
TOTAL COMMERCIAL/SERVICES	
[excluding mixed use]:	625
Subtotal-Commercial:	338
Retail/Wholesale	210
Research/Office	77
Comm. Outdoor Recreation	7
Other, Mixture or Unknown	45
Subtotal-Education:	215
Educational Offices	109
Elementary/Secondary	106
Colleges/Universities	0
Stadium Facilities	0
University Housing	0
Subtotal-Hospitals and Rehabilitation Centers:	15
Trauma Center Hospitals	0
Community or Local Hospitals	15
Surgery Centers	0
State Prisons	0
State Mental Health Facilities	0
Psychiatric Facilities	0
Subtotal-Public Institutions:	57
Convention Centers	0
Sports Stadiums	0
Churches/Synagogues/Other	0
City Halls/County Administration	5
Local Jails	0
Local Police/Fire/Emergency	3
Other-Comm. Centers/Libraries	49
TOTAL URBAN OPEN:	198
Subtotal-Extensive Outdoor Recreation:	106
Golf Courses	106
Racetracks	0
Other	0
Cemeteries:	10
Parks:	74
Vacant--Cleared for Redevel.:	0
Vacant--Undeveloped:	7
Mixed Urban Open, Includ. Parks:	0

Source: Association of Bay Area Governments
November 1993

JURISDICTION: City of Menlo Park COUNTY: San Mateo	TOTAL LAND (in acres): 6,546 1990 URBAN LAND (in acres): 4,416 NON-URBAN LAND (in acres): 2,130

NON-URBAN LAND IN 1990

	ACRES
TOTAL AGRICULTURE:	0
Cropland and Pasture	0
Orchards/Groves/Vineyards	0
Greenhouses	0
Confined Feeding	0
Farmsteads and Inactive	0
TOTAL RANGELAND:	106
Herbaceous Range	106
Shrub and Brush	0
Mixed Range	0
TOTAL WETLANDS [Based on U.S. Geological Survey Mapping]:	1,910
Forested	0
Non-Forested	230
Salt Evaporators	1,680
Unknown	0

	ACRES
TOTAL FOREST LAND:	3
Deciduous	0
Evergreen	3
Mixed Forest	0
TOTAL SPARSELY VEGETATED:	111
Beaches	0
Other Sand	0
Bare Rock	0
Mines/Quarries	0
Transitional--Landfills	0
Transitional--Other	111
Transitional--Mixture	0
Mixed Sparsely Vegetated	0

Source: Association of Bay Area Governments
November 1993

JURISDICTION: City of Millbrae COUNTY: San Mateo	TOTAL LAND (in acres): 2,076 1990 URBAN LAND (in acres): 1,915 NON-URBAN LAND (in acres): 161

URBAN LAND IN 1990

	ACRES
TOTAL RESIDENTIAL LAND [excluding mixed use]:	1,438
1 unit/2-5 acre lot	10
1-3 units/acre	0
Subtotal-More than 3 units/acre:	1,428
In Mobile Home Parks	0
In Other Areas	1,428
TOTAL MIXED RESIDENTIAL/ COMMERCIAL:	0
Within a Land Area	0
Within a Building	0
Mixture of Above or Unknown	0
TOTAL MIXED COMMERCIAL/ INDUSTRIAL:	0
TOTAL INDUSTRIAL [excluding mixed use]:	32
Light Industrial	32
Heavy Industrial	0
Mixture of Above or Unknown	0
TOTAL MAJOR INFRASTRUCTURE:	109
Highways	42
Railways	32
Airports	20
Ports	0
Power Lines, Substations	10
Waste Water Treatment Plants	5
Water Fac., Other or Unknown	0
TOTAL MILITARY:	0
Residential	0
Commercial/Services	0
General Military	0
Hospitals	0
Communications	0
Airports	0
Open Lands	0
Other, Mixture or Unknown	0

	ACRES
TOTAL COMMERCIAL/SERVICES [excluding mixed use]:	264
Subtotal-Commercial:	146
Retail/Wholesale	133
Research/Office	0
Comm. Outdoor Recreation	12
Other, Mixture or Unknown	0
Subtotal-Education:	109
Educational Offices	0
Elementary/Secondary	109
Colleges/Universities	0
Stadium Facilities	0
University Housing	0
Subtotal-Hospitals and Rehabilitation Centers:	0
Trauma Center Hospitals	0
Community or Local Hospitals	0
Surgery Centers	0
State Prisons	0
State Mental Health Facilities	0
Psychiatric Facilities	0
Subtotal-Public Institutions:	10
Convention Centers	0
Sports Stadiums	0
Churches/Synagogues/Other	0
City Halls/County Administration	3
Local Jails	0
Local Police/Fire/Emergency	3
Other-Comm. Centers/Libraries	5
TOTAL URBAN OPEN:	72
Subtotal-Extensive Outdoor Recreation:	0
Golf Courses	0
Racetracks	0
Other	0
Cemeteries:	0
Parks:	47
Vacant--Cleared for Redevel.:	20
Vacant--Undeveloped:	5
Mixed Urban Open, Includ. Parks:	0

Source: Association of Bay Area Governments
November 1993

JURISDICTION: City of Millbrae COUNTY: San Mateo	TOTAL LAND (in acres): 2,076 1990 URBAN LAND (in acres): 1,915 NON-URBAN LAND (in acres): 161

NON-URBAN LAND IN 1990

	ACRES		ACRES
TOTAL AGRICULTURE:	0	TOTAL FOREST LAND:	37
Cropland and Pasture	0	Deciduous	0
Orchards/Groves/Vineyards	0	Evergreen	37
Greenhouses	0	Mixed Forest	0
Confined Feeding	0		
Farmsteads and Inactive	0	TOTAL SPARSELY VEGETATED:	35
		Beaches	0
TOTAL RANGELAND:	89	Other Sand	0
Herbaceous Range	67	Bare Rock	0
Shrub and Brush	15	Mines/Quarries	0
Mixed Range	7	Transitional--Landfills	0
		Transitional--Other	35
TOTAL WETLANDS [Based on		Transitional--Mixture	0
U.S. Geological Survey Mapping]:	0	Mixed Sparsely Vegetated	0
Forested	0		
Non-Forested	0		
Salt Evaporators	0		
Unknown	0		

Source: Association of Bay Area Governments
November 1993

JURISDICTION: CDP of Montara COUNTY: San Mateo	TOTAL LAND (in acres): 45 1990 URBAN LAND (in acres): 10 NON-URBAN LAND (in acres): 35

URBAN LAND IN 1990

	ACRES		ACRES
TOTAL RESIDENTIAL LAND		TOTAL COMMERCIAL/SERVICES	
[excluding mixed use]:	10	[excluding mixed use]:	0
1 unit/2-5 acre lot	0	Subtotal-Commercial:	0
1-3 units/acre	3	Retail/Wholesale	0
Subtotal-More than 3 units/acre:	7	Research/Office	0
In Mobile Home Parks	0	Comm. Outdoor Recreation	0
In Other Areas	7	Other, Mixture or Unknown	0
		Subtotal-Education:	0
TOTAL MIXED RESIDENTIAL/		Educational Offices	0
COMMERCIAL:	0	Elementary/Secondary	0
Within a Land Area	0	Colleges/Universities	0
Within a Building	0	Stadium Facilities	0
Mixture of Above or Unknown	0	University Housing	0
		Subtotal-Hospitals and	
TOTAL MIXED COMMERCIAL/		Rehabilitation Centers:	0
INDUSTRIAL:	0	Trauma Center Hospitals	0
		Community or Local Hospitals	0
TOTAL INDUSTRIAL		Surgery Centers	0
[excluding mixed use]:	0	State Prisons	0
Light Industrial	0	State Mental Health Facilities	0
Heavy Industrial	0	Psychiatric Facilities	0
Mixture of Above or Unknown	0	Subtotal-Public Institutions:	0
		Convention Centers	0
TOTAL MAJOR INFRASTRUCTURE:	0	Sports Stadiums	0
Highways	0	Churches/Synagogues/Other	0
Railways	0	City Halls/County Administration	0
Airports	0	Local Jails	0
Ports	0	Local Police/Fire/Emergency	0
Power Lines, Substations	0	Other-Comm. Centers/Libraries	0
Waste Water Treatment Plants	0		
Water Fac., Other or Unknown	0	TOTAL URBAN OPEN:	0
		Subtotal-Extensive Outdoor	
TOTAL MILITARY:	0	Recreation:	0
Residential	0	Golf Courses	0
Commercial/Services	0	Racetracks	0
General Military	0	Other	0
Hospitals	0	Cemeteries:	0
Communications	0	Parks:	0
Airports	0	Vacant--Cleared for Redevel.:	0
Open Lands	0	Vacant--Undeveloped:	0
Other, Mixture or Unknown	0	Mixed Urban Open, Includ. Parks:	0

Source: Association of Bay Area Governments
November 1993

JURISDICTION: CDP of Montara COUNTY: San Mateo	TOTAL LAND (in acres): 45 1990 URBAN LAND (in acres): 10 NON-URBAN LAND (in acres): 35

NON-URBAN LAND IN 1990

	ACRES		ACRES
TOTAL AGRICULTURE:	0	TOTAL FOREST LAND:	10
Cropland and Pasture	0	Deciduous	0
Orchards/Groves/Vineyards	0	Evergreen	10
Greenhouses	0	Mixed Forest	0
Confined Feeding	0		
Farmsteads and Inactive	0	TOTAL SPARSELY VEGETATED:	0
		Beaches	0
TOTAL RANGELAND:	25	Other Sand	0
Herbaceous Range	5	Bare Rock	0
Shrub and Brush	20	Mines/Quarries	0
Mixed Range	0	Transitional--Landfills	0
		Transitional--Other	0
TOTAL WETLANDS [Based on		Transitional--Mixture	0
U.S. Geological Survey Mapping]:	0	Mixed Sparsely Vegetated	0
Forested	0		
Non-Forested	0		
Salt Evaporators	0		
Unknown	0		

Source: Association of Bay Area Governments
November 1993

JURISDICTION: CDP of Moss Beach COUNTY: San Mateo	TOTAL LAND (in acres): 514 1990 URBAN LAND (in acres): 20 NON-URBAN LAND (in acres): 494

URBAN LAND IN 1990

	ACRES		ACRES
TOTAL RESIDENTIAL LAND		TOTAL COMMERCIAL/SERVICES	
[excluding mixed use]:	20	[excluding mixed use]:	0
1 unit/2-5 acre lot	0	Subtotal-Commercial:	0
1-3 units/acre	17	Retail/Wholesale	0
Subtotal-More than 3 units/acre:	3	Research/Office	0
In Mobile Home Parks	0	Comm. Outdoor Recreation	0
In Other Areas	3	Other, Mixture or Unknown	0
		Subtotal-Education:	0
TOTAL MIXED RESIDENTIAL/		Educational Offices	0
COMMERCIAL:	0	Elementary/Secondary	0
Within a Land Area	0	Colleges/Universities	0
Within a Building	0	Stadium Facilities	0
Mixture of Above or Unknown	0	University Housing	0
		Subtotal-Hospitals and	
TOTAL MIXED COMMERCIAL/		Rehabilitation Centers:	0
INDUSTRIAL:	0	Trauma Center Hospitals	0
		Community or Local Hospitals	0
TOTAL INDUSTRIAL		Surgery Centers	0
[excluding mixed use]:	0	State Prisons	0
Light Industrial	0	State Mental Health Facilities	0
Heavy Industrial	0	Psychiatric Facilities	0
Mixture of Above or Unknown	0	Subtotal-Public Institutions:	0
		Convention Centers	0
TOTAL MAJOR INFRASTRUCTURE:	0	Sports Stadiums	0
Highways	0	Churches/Synagogues/Other	0
Railways	0	City Halls/County Administration	0
Airports	0	Local Jails	0
Ports	0	Local Police/Fire/Emergency	0
Power Lines, Substations	0	Other-Comm. Centers/Libraries	0
Waste Water Treatment Plants	0		
Water Fac., Other or Unknown	0	TOTAL URBAN OPEN:	0
		Subtotal-Extensive Outdoor	
TOTAL MILITARY:	0	Recreation:	0
Residential	0	Golf Courses	0
Commercial/Services	0	Racetracks	0
General Military	0	Other	0
Hospitals	0	Cemeteries:	0
Communications	0	Parks:	0
Airports	0	Vacant--Cleared for Redevel.:	0
Open Lands	0	Vacant--Undeveloped:	0
Other, Mixture or Unknown	0	Mixed Urban Open, Includ. Parks:	0

Source: Association of Bay Area Governments
November 1993

JURISDICTION: CDP of Moss Beach COUNTY: San Mateo	TOTAL LAND (in acres): 514 1990 URBAN LAND (in acres): 20 NON-URBAN LAND (in acres): 494

NON-URBAN LAND IN 1990

	ACRES		ACRES
TOTAL AGRICULTURE:	47	TOTAL FOREST LAND:	131
Cropland and Pasture	42	Deciduous	0
Orchards/Groves/Vineyards	0	Evergreen	131
Greenhouses	0	Mixed Forest	0
Confined Feeding	0		
Farmsteads and Inactive	5	TOTAL SPARSELY VEGETATED:	0
		Beaches	0
TOTAL RANGELAND:	316	Other Sand	0
Herbaceous Range	57	Bare Rock	0
Shrub and Brush	185	Mines/Quarries	0
Mixed Range	74	Transitional--Landfills	0
		Transitional--Other	0
TOTAL WETLANDS [Based on		Transitional--Mixture	0
U.S. Geological Survey Mapping]:	0	Mixed Sparsely Vegetated	0
Forested	0		
Non-Forested	0		
Salt Evaporators	0		
Unknown	0		

Source: Association of Bay Area Governments
November 1993

JURISDICTION: CDP- North Fair Oaks COUNTY: San Mateo	TOTAL LAND (in acres): 746 1990 URBAN LAND (in acres): 722 NON-URBAN LAND (in acres): 25

URBAN LAND IN 1990

	ACRES
TOTAL RESIDENTIAL LAND [excluding mixed use]:	519
1 unit/2-5 acre lot	0
1-3 units/acre	25
Subtotal-More than 3 units/acre:	494
In Mobile Home Parks	0
In Other Areas	494
TOTAL MIXED RESIDENTIAL/ COMMERCIAL:	0
Within a Land Area	0
Within a Building	0
Mixture of Above or Unknown	0
TOTAL MIXED COMMERCIAL/ INDUSTRIAL:	0
TOTAL INDUSTRIAL [excluding mixed use]:	25
Light Industrial	25
Heavy Industrial	0
Mixture of Above or Unknown	0
TOTAL MAJOR INFRASTRUCTURE:	7
Highways	0
Railways	7
Airports	0
Ports	0
Power Lines, Substations	0
Waste Water Treatment Plants	0
Water Fac., Other or Unknown	0
TOTAL MILITARY:	0
Residential	0
Commercial/Services	0
General Military	0
Hospitals	0
Communications	0
Airports	0
Open Lands	0
Other, Mixture or Unknown	0

	ACRES
TOTAL COMMERCIAL/SERVICES [excluding mixed use]:	171
Subtotal-Commercial:	146
Retail/Wholesale	146
Research/Office	0
Comm. Outdoor Recreation	0
Other, Mixture or Unknown	0
Subtotal-Education:	25
Educational Offices	0
Elementary/Secondary	25
Colleges/Universities	0
Stadium Facilities	0
University Housing	0
Subtotal-Hospitals and Rehabilitation Centers:	0
Trauma Center Hospitals	0
Community or Local Hospitals	0
Surgery Centers	0
State Prisons	0
State Mental Health Facilities	0
Psychiatric Facilities	0
Subtotal-Public Institutions:	0
Convention Centers	0
Sports Stadiums	0
Churches/Synagogues/Other	0
City Halls/County Administration	0
Local Jails	0
Local Police/Fire/Emergency	0
Other-Comm. Centers/Libraries	0
TOTAL URBAN OPEN:	0
Subtotal-Extensive Outdoor Recreation:	0
Golf Courses	0
Racetracks	0
Other	0
Cemeteries:	0
Parks:	0
Vacant--Cleared for Redevel.:	0
Vacant--Undeveloped:	0
Mixed Urban Open, Includ. Parks:	0

Source: Association of Bay Area Governments
November 1993

JURISDICTION: CDP- North Fair Oaks COUNTY: San Mateo	TOTAL LAND (in acres): 746 1990 URBAN LAND (in acres): 722 NON-URBAN LAND (in acres): 25

NON-URBAN LAND IN 1990

	ACRES		ACRES
TOTAL AGRICULTURE:	0	TOTAL FOREST LAND:	0
Cropland and Pasture	0	Deciduous	0
Orchards/Groves/Vineyards	0	Evergreen	0
Greenhouses	0	Mixed Forest	0
Confined Feeding	0		
Farmsteads and Inactive	0	TOTAL SPARSELY VEGETATED:	25
		Beaches	0
TOTAL RANGELAND:	0	Other Sand	0
Herbaceous Range	0	Bare Rock	0
Shrub and Brush	0	Mines/Quarries	0
Mixed Range	0	Transitional--Landfills	0
		Transitional--Other	25
TOTAL WETLANDS [Based on		Transitional--Mixture	0
U.S. Geological Survey Mapping]:	0	Mixed Sparsely Vegetated	0
Forested	0		
Non-Forested	0		
Salt Evaporators	0		
Unknown	0		

Source: Association of Bay Area Governments
November 1993

JURISDICTION: City of Pacifica COUNTY: San Mateo	TOTAL LAND (in acres): 7,821 1990 URBAN LAND (in acres): 2,763 NON-URBAN LAND (in acres): 5,058

URBAN LAND IN 1990

	ACRES
TOTAL RESIDENTIAL LAND	
[excluding mixed use]:	1,969
1 unit/2-5 acre lot	5
1-3 units/acre	114
Subtotal-More than 3 units/acre:	1,851
In Mobile Home Parks	0
In Other Areas	1,851
TOTAL MIXED RESIDENTIAL/ COMMERCIAL:	22
Within a Land Area	15
Within a Building	0
Mixture of Above or Unknown	7
TOTAL MIXED COMMERCIAL/ INDUSTRIAL:	0
TOTAL INDUSTRIAL	
[excluding mixed use]:	0
Light Industrial	0
Heavy Industrial	0
Mixture of Above or Unknown	0
TOTAL MAJOR INFRASTRUCTURE:	129
Highways	126
Railways	0
Airports	0
Ports	0
Power Lines, Substations	0
Waste Water Treatment Plants	3
Water Fac., Other or Unknown	0
TOTAL MILITARY:	15
Residential	0
Commercial/Services	0
General Military	0
Hospitals	0
Communications	0
Airports	0
Open Lands	0
Other, Mixture or Unknown	15

	ACRES
TOTAL COMMERCIAL/SERVICES	
[excluding mixed use]:	376
Subtotal-Commercial:	168
Retail/Wholesale	138
Research/Office	0
Comm. Outdoor Recreation	12
Other, Mixture or Unknown	17
Subtotal-Education:	205
Educational Offices	7
Elementary/Secondary	198
Colleges/Universities	0
Stadium Facilities	0
University Housing	0
Subtotal-Hospitals and Rehabilitation Centers:	0
Trauma Center Hospitals	0
Community or Local Hospitals	0
Surgery Centers	0
State Prisons	0
State Mental Health Facilities	0
Psychiatric Facilities	0
Subtotal-Public Institutions:	3
Convention Centers	0
Sports Stadiums	0
Churches/Synagogues/Other	0
City Halls/County Administration	3
Local Jails	0
Local Police/Fire/Emergency	0
Other-Comm. Centers/Libraries	0
TOTAL URBAN OPEN:	252
Subtotal-Extensive Outdoor Recreation:	166
Golf Courses	158
Racetracks	0
Other	7
Cemeteries:	0
Parks:	42
Vacant--Cleared for Redevel.:	45
Vacant--Undeveloped:	0
Mixed Urban Open, Includ. Parks:	0

Source: Association of Bay Area Governments
November 1993

JURISDICTION: City of Pacifica COUNTY: San Mateo	TOTAL LAND (in acres): 7,821 1990 URBAN LAND (in acres): 2,763 NON-URBAN LAND (in acres): 5,058

NON-URBAN LAND IN 1990

	ACRES
TOTAL AGRICULTURE:	25
Cropland and Pasture	25
Orchards/Groves/Vineyards	0
Greenhouses	0
Confined Feeding	0
Farmsteads and Inactive	0
TOTAL RANGELAND:	4,510
Herbaceous Range	1,646
Shrub and Brush	2,478
Mixed Range	386
TOTAL WETLANDS [Based on U.S. Geological Survey Mapping]:	0
Forested	0
Non-Forested	0
Salt Evaporators	0
Unknown	0

	ACRES
TOTAL FOREST LAND:	363
Deciduous	0
Evergreen	363
Mixed Forest	0
TOTAL SPARSELY VEGETATED:	161
Beaches	27
Other Sand	0
Bare Rock	0
Mines/Quarries	67
Transitional--Landfills	0
Transitional--Other	67
Transitional--Mixture	0
Mixed Sparsely Vegetated	0

Source: Association of Bay Area Governments
November 1993

JURISDICTION: Town- Portola Valley COUNTY: San Mateo	TOTAL LAND (in acres): 5,814 1990 URBAN LAND (in acres): 2,056 NON-URBAN LAND (in acres): 3,759

URBAN LAND IN 1990

	ACRES
TOTAL RESIDENTIAL LAND	
[excluding mixed use]:	1,972
1 unit/2-5 acre lot	0
1-3 units/acre	1,742
Subtotal-More than 3 units/acre:	230
In Mobile Home Parks	0
In Other Areas	230
TOTAL MIXED RESIDENTIAL/ COMMERCIAL:	5
Within a Land Area	0
Within a Building	0
Mixture of Above or Unknown	5
TOTAL MIXED COMMERCIAL/ INDUSTRIAL:	0
TOTAL INDUSTRIAL	
[excluding mixed use]:	0
Light Industrial	0
Heavy Industrial	0
Mixture of Above or Unknown	0
TOTAL MAJOR INFRASTRUCTURE:	0
Highways	0
Railways	0
Airports	0
Ports	0
Power Lines, Substations	0
Waste Water Treatment Plants	0
Water Fac., Other or Unknown	0
TOTAL MILITARY:	0
Residential	0
Commercial/Services	0
General Military	0
Hospitals	0
Communications	0
Airports	0
Open Lands	0
Other, Mixture or Unknown	0

	ACRES
TOTAL COMMERCIAL/SERVICES	
[excluding mixed use]:	49
Subtotal-Commercial:	15
Retail/Wholesale	7
Research/Office	0
Comm. Outdoor Recreation	0
Other, Mixture or Unknown	7
Subtotal-Education:	25
Educational Offices	5
Elementary/Secondary	20
Colleges/Universities	0
Stadium Facilities	0
University Housing	0
Subtotal-Hospitals and Rehabilitation Centers:	0
Trauma Center Hospitals	0
Community or Local Hospitals	0
Surgery Centers	0
State Prisons	0
State Mental Health Facilities	0
Psychiatric Facilities	0
Subtotal-Public Institutions:	10
Convention Centers	0
Sports Stadiums	0
Churches/Synagogues/Other	0
City Halls/County Administration	5
Local Jails	0
Local Police/Fire/Emergency	0
Other-Comm. Centers/Libraries	5
TOTAL URBAN OPEN:	30
Subtotal-Extensive Outdoor Recreation:	3
Golf Courses	0
Racetracks	0
Other	3
Cemeteries:	0
Parks:	0
Vacant--Cleared for Redevel.:	0
Vacant--Undeveloped:	27
Mixed Urban Open, Includ. Parks:	0

Source: Association of Bay Area Governments
November 1993

JURISDICTION: Town- Portola Valley COUNTY: San Mateo	TOTAL LAND (in acres): 5,814 1990 URBAN LAND (in acres): 2,056 NON-URBAN LAND (in acres): 3,759

NON-URBAN LAND IN 1990

	ACRES		ACRES
TOTAL AGRICULTURE:	111	TOTAL FOREST LAND:	2,701
Cropland and Pasture	0	Deciduous	0
Orchards/Groves/Vineyards	96	Evergreen	2,701
Greenhouses	3	Mixed Forest	0
Confined Feeding	0		
Farmsteads and Inactive	12	TOTAL SPARSELY VEGETATED:	32
		Beaches	0
TOTAL RANGELAND:	899	Other Sand	0
Herbaceous Range	670	Bare Rock	0
Shrub and Brush	193	Mines/Quarries	0
Mixed Range	37	Transitional--Landfills	0
		Transitional--Other	0
TOTAL WETLANDS [Based on U.S. Geological Survey Mapping]:	15	Transitional--Mixture	32
Forested	15	Mixed Sparsely Vegetated	0
Non-Forested	0		
Salt Evaporators	0		
Unknown	0		

Source: Association of Bay Area Governments
November 1993

JURISDICTION: City of Redwood City COUNTY: San Mateo	TOTAL LAND (in acres): 12,122 1990 URBAN LAND (in acres): 5,691 NON-URBAN LAND (in acres): 6,432

URBAN LAND IN 1990

	ACRES
TOTAL RESIDENTIAL LAND [excluding mixed use]:	3,598
1 unit/2-5 acre lot	0
1-3 units/acre	272
Subtotal-More than 3 units/acre:	3,326
In Mobile Home Parks	27
In Other Areas	3,299
TOTAL MIXED RESIDENTIAL/ COMMERCIAL:	32
Within a Land Area	0
Within a Building	0
Mixture of Above or Unknown	32
TOTAL MIXED COMMERCIAL/ INDUSTRIAL:	77
TOTAL INDUSTRIAL [excluding mixed use]:	287
Light Industrial	287
Heavy Industrial	0
Mixture of Above or Unknown	0
TOTAL MAJOR INFRASTRUCTURE:	312
Highways	114
Railways	12
Airports	0
Ports	10
Power Lines, Substations	153
Waste Water Treatment Plants	10
Water Fac., Other or Unknown	12
TOTAL MILITARY:	0
Residential	0
Commercial/Services	0
General Military	0
Hospitals	0
Communications	0
Airports	0
Open Lands	0
Other, Mixture or Unknown	0

	ACRES
TOTAL COMMERCIAL/SERVICES [excluding mixed use]:	1,213
Subtotal-Commercial:	929
Retail/Wholesale	687
Research/Office	20
Comm. Outdoor Recreation	91
Other, Mixture or Unknown	131
Subtotal-Education:	227
Educational Offices	22
Elementary/Secondary	180
Colleges/Universities	25
Stadium Facilities	0
University Housing	0
Subtotal-Hospitals and Rehabilitation Centers:	32
Trauma Center Hospitals	0
Community or Local Hospitals	32
Surgery Centers	0
State Prisons	0
State Mental Health Facilities	0
Psychiatric Facilities	0
Subtotal-Public Institutions:	25
Convention Centers	0
Sports Stadiums	0
Churches/Synagogues/Other	5
City Halls/County Administration	5
Local Jails	0
Local Police/Fire/Emergency	5
Other-Comm. Centers/Libraries	10
TOTAL URBAN OPEN:	173
Subtotal-Extensive Outdoor Recreation:	30
Golf Courses	25
Racetracks	0
Other	5
Cemeteries:	5
Parks:	64
Vacant--Cleared for Redevel.:	10
Vacant--Undeveloped:	64
Mixed Urban Open, Includ. Parks:	0

Source: Association of Bay Area Governments
November 1993

JURISDICTION: City of Redwood City COUNTY: San Mateo	TOTAL LAND (in acres): 12,122 1990 URBAN LAND (in acres): 5,691 NON-URBAN LAND (in acres): 6,432

NON-URBAN LAND IN 1990

	ACRES
TOTAL AGRICULTURE:	0
Cropland and Pasture	0
Orchards/Groves/Vineyards	0
Greenhouses	0
Confined Feeding	0
Farmsteads and Inactive	0
TOTAL RANGELAND:	143
Herbaceous Range	138
Shrub and Brush	5
Mixed Range	0
TOTAL WETLANDS [Based on U.S. Geological Survey Mapping]:	5,686
Forested	0
Non-Forested	2,058
Salt Evaporators	3,627
Unknown	0

	ACRES
TOTAL FOREST LAND:	193
Deciduous	0
Evergreen	193
Mixed Forest	0
TOTAL SPARSELY VEGETATED:	410
Beaches	0
Other Sand	0
Bare Rock	0
Mines/Quarries	0
Transitional--Landfills	0
Transitional--Other	410
Transitional--Mixture	0
Mixed Sparsely Vegetated	0

Source: Association of Bay Area Governments
November 1993

JURISDICTION: City of San Bruno COUNTY: San Mateo	TOTAL LAND (in acres): 4,045 1990 URBAN LAND (in acres): 3,225 NON-URBAN LAND (in acres): 820

URBAN LAND IN 1990

	ACRES
TOTAL RESIDENTIAL LAND	
[excluding mixed use]:	1,774
1 unit/2-5 acre lot	3
1-3 units/acre	5
Subtotal-More than 3 units/acre:	1,767
In Mobile Home Parks	0
In Other Areas	1,767
TOTAL MIXED RESIDENTIAL/ COMMERCIAL:	0
Within a Land Area	0
Within a Building	0
Mixture of Above or Unknown	0
TOTAL MIXED COMMERCIAL/ INDUSTRIAL:	0
TOTAL INDUSTRIAL	
[excluding mixed use]:	27
Light Industrial	15
Heavy Industrial	12
Mixture of Above or Unknown	0
TOTAL MAJOR INFRASTRUCTURE:	395
Highways	227
Railways	37
Airports	116
Ports	0
Power Lines, Substations	15
Waste Water Treatment Plants	0
Water Fac., Other or Unknown	0
TOTAL MILITARY:	12
Residential	0
Commercial/Services	0
General Military	0
Hospitals	0
Communications	0
Airports	0
Open Lands	0
Other, Mixture or Unknown	12

	ACRES
TOTAL COMMERCIAL/SERVICES	
[excluding mixed use]:	682
Subtotal-Commercial:	368
Retail/Wholesale	277
Research/Office	0
Comm. Outdoor Recreation	0
Other, Mixture or Unknown	91
Subtotal-Education:	247
Educational Offices	0
Elementary/Secondary	188
Colleges/Universities	59
Stadium Facilities	0
University Housing	0
Subtotal-Hospitals and Rehabilitation Centers:	0
Trauma Center Hospitals	0
Community or Local Hospitals	0
Surgery Centers	0
State Prisons	0
State Mental Health Facilities	0
Psychiatric Facilities	0
Subtotal-Public Institutions:	67
Convention Centers	0
Sports Stadiums	0
Churches/Synagogues/Other	0
City Halls/County Administration	3
Local Jails	30
Local Police/Fire/Emergency	3
Other-Comm. Centers/Libraries	32
TOTAL URBAN OPEN:	334
Subtotal-Extensive Outdoor Recreation:	5
Golf Courses	0
Racetracks	0
Other	5
Cemeteries:	163
Parks:	109
Vacant--Cleared for Redevel.:	30
Vacant--Undeveloped:	0
Mixed Urban Open, Includ. Parks:	27

Source: Association of Bay Area Governments
November 1993

JURISDICTION: City of San Bruno COUNTY: San Mateo	TOTAL LAND (in acres): 4,045 1990 URBAN LAND (in acres): 3,225 NON-URBAN LAND (in acres): 820

NON-URBAN LAND IN 1990

	ACRES		ACRES
TOTAL AGRICULTURE:	87	TOTAL FOREST LAND:	161
Cropland and Pasture	87	Deciduous	0
Orchards/Groves/Vineyards	0	Evergreen	161
Greenhouses	0	Mixed Forest	0
Confined Feeding	0		
Farmsteads and Inactive	0	TOTAL SPARSELY VEGETATED:	213
		Beaches	0
TOTAL RANGELAND:	361	Other Sand	0
Herbaceous Range	255	Bare Rock	0
Shrub and Brush	82	Mines/Quarries	0
Mixed Range	25	Transitional--Landfills	0
		Transitional--Other	213
TOTAL WETLANDS [Based on U.S. Geological Survey Mapping]:	0	Transitional--Mixture	0
Forested	0	Mixed Sparsely Vegetated	0
Non-Forested	0		
Salt Evaporators	0		
Unknown	0		

Source: Association of Bay Area Governments
November 1993

JURISDICTION: City of San Carlos COUNTY: San Mateo	TOTAL LAND (in acres): 3,581 1990 URBAN LAND (in acres): 2,936 NON-URBAN LAND (in acres): 645

URBAN LAND IN 1990

	ACRES
TOTAL RESIDENTIAL LAND	
[excluding mixed use]:	2,078
1 unit/2-5 acre lot	0
1-3 units/acre	225
Subtotal-More than 3 units/acre:	1,853
In Mobile Home Parks	0
In Other Areas	1,853
TOTAL MIXED RESIDENTIAL/ COMMERCIAL:	25
Within a Land Area	0
Within a Building	0
Mixture of Above or Unknown	25
TOTAL MIXED COMMERCIAL/ INDUSTRIAL:	0
TOTAL INDUSTRIAL	
[excluding mixed use]:	309
Light Industrial	309
Heavy Industrial	0
Mixture of Above or Unknown	0
TOTAL MAJOR INFRASTRUCTURE:	156
Highways	35
Railways	7
Airports	114
Ports	0
Power Lines, Substations	0
Waste Water Treatment Plants	0
Water Fac., Other or Unknown	0
TOTAL MILITARY:	0
Residential	0
Commercial/Services	0
General Military	0
Hospitals	0
Communications	0
Airports	0
Open Lands	0
Other, Mixture or Unknown	0

	ACRES
TOTAL COMMERCIAL/SERVICES	
[excluding mixed use]:	336
Subtotal-Commercial:	193
Retail/Wholesale	188
Research/Office	0
Comm. Outdoor Recreation	0
Other, Mixture or Unknown	5
Subtotal-Education:	141
Educational Offices	3
Elementary/Secondary	138
Colleges/Universities	0
Stadium Facilities	0
University Housing	0
Subtotal-Hospitals and Rehabilitation Centers:	0
Trauma Center Hospitals	0
Community or Local Hospitals	0
Surgery Centers	0
State Prisons	0
State Mental Health Facilities	0
Psychiatric Facilities	0
Subtotal-Public Institutions:	3
Convention Centers	0
Sports Stadiums	0
Churches/Synagogues/Other	0
City Halls/County Administration	3
Local Jails	0
Local Police/Fire/Emergency	0
Other-Comm. Centers/Libraries	0
TOTAL URBAN OPEN:	32
Subtotal-Extensive Outdoor Recreation:	3
Golf Courses	0
Racetracks	0
Other	3
Cemeteries:	0
Parks:	22
Vacant--Cleared for Redevel.:	7
Vacant--Undeveloped:	0
Mixed Urban Open, Includ. Parks:	0

Source: Association of Bay Area Governments
November 1993

JURISDICTION: City of San Carlos COUNTY: San Mateo	TOTAL LAND (in acres): 3,581 1990 URBAN LAND (in acres): 2,936 NON-URBAN LAND (in acres): 645

NON-URBAN LAND IN 1990

	ACRES
TOTAL AGRICULTURE:	0
Cropland and Pasture	0
Orchards/Groves/Vineyards	0
Greenhouses	0
Confined Feeding	0
Farmsteads and Inactive	0
TOTAL RANGELAND:	284
Herbaceous Range	67
Shrub and Brush	217
Mixed Range	0
TOTAL WETLANDS [Based on U.S. Geological Survey Mapping]:	47
Forested	0
Non-Forested	47
Salt Evaporators	0
Unknown	0

	ACRES
TOTAL FOREST LAND:	255
Deciduous	0
Evergreen	255
Mixed Forest	0
TOTAL SPARSELY VEGETATED:	59
Beaches	0
Other Sand	0
Bare Rock	0
Mines/Quarries	15
Transitional--Landfills	0
Transitional--Other	45
Transitional--Mixture	0
Mixed Sparsely Vegetated	0

Source: Association of Bay Area Governments
November 1993

JURISDICTION: City of San Mateo COUNTY: San Mateo	TOTAL LAND (in acres): 7,821 1990 URBAN LAND (in acres): 7,203 NON-URBAN LAND (in acres): 618

URBAN LAND IN 1990

	ACRES
TOTAL RESIDENTIAL LAND [excluding mixed use]:	4,860
1 unit/2-5 acre lot	0
1-3 units/acre	151
Subtotal-More than 3 units/acre:	4,710
In Mobile Home Parks	0
In Other Areas	4,710
TOTAL MIXED RESIDENTIAL/ COMMERCIAL:	121
Within a Land Area	0
Within a Building	0
Mixture of Above or Unknown	121
TOTAL MIXED COMMERCIAL/ INDUSTRIAL:	0
TOTAL INDUSTRIAL [excluding mixed use]:	30
Light Industrial	30
Heavy Industrial	0
Mixture of Above or Unknown	0
TOTAL MAJOR INFRASTRUCTURE:	346
Highways	215
Railways	35
Airports	0
Ports	0
Power Lines, Substations	72
Waste Water Treatment Plants	20
Water Fac., Other or Unknown	5
TOTAL MILITARY:	0
Residential	0
Commercial/Services	0
General Military	0
Hospitals	0
Communications	0
Airports	0
Open Lands	0
Other, Mixture or Unknown	0

	ACRES
TOTAL COMMERCIAL/SERVICES [excluding mixed use]:	1,310
Subtotal-Commercial:	907
Retail/Wholesale	680
Research/Office	0
Comm. Outdoor Recreation	67
Other, Mixture or Unknown	161
Subtotal-Education:	361
Educational Offices	0
Elementary/Secondary	260
Colleges/Universities	101
Stadium Facilities	0
University Housing	0
Subtotal-Hospitals and Rehabilitation Centers:	30
Trauma Center Hospitals	0
Community or Local Hospitals	30
Surgery Centers	0
State Prisons	0
State Mental Health Facilities	0
Psychiatric Facilities	0
Subtotal-Public Institutions:	12
Convention Centers	5
Sports Stadiums	0
Churches/Synagogues/Other	0
City Halls/County Administration	3
Local Jails	3
Local Police/Fire/Emergency	3
Other-Comm. Centers/Libraries	0
TOTAL URBAN OPEN:	536
Subtotal-Extensive Outdoor Recreation:	331
Golf Courses	161
Racetracks	166
Other	5
Cemeteries:	5
Parks:	96
Vacant--Cleared for Redevel.:	20
Vacant--Undeveloped:	30
Mixed Urban Open, Includ. Parks:	54

Source: Association of Bay Area Governments
November 1993

JURISDICTION: City of San Mateo COUNTY: San Mateo	TOTAL LAND (in acres): 7,821 1990 URBAN LAND (in acres): 7,203 NON-URBAN LAND (in acres): 618

NON-URBAN LAND IN 1990

	ACRES		ACRES
TOTAL AGRICULTURE:	0	TOTAL FOREST LAND:	208
Cropland and Pasture	0	Deciduous	0
Orchards/Groves/Vineyards	0	Evergreen	208
Greenhouses	0	Mixed Forest	0
Confined Feeding	0		
Farmsteads and Inactive	0	TOTAL SPARSELY VEGETATED:	131
		Beaches	0
TOTAL RANGELAND:	274	Other Sand	0
Herbaceous Range	208	Bare Rock	0
Shrub and Brush	67	Mines/Quarries	0
Mixed Range	0	Transitional--Landfills	0
		Transitional--Other	131
TOTAL WETLANDS [Based on U.S. Geological Survey Mapping]:	5	Transitional--Mixture	0
Forested	0	Mixed Sparsely Vegetated	0
Non-Forested	5		
Salt Evaporators	0		
Unknown	0		

Source: Association of Bay Area Governments
November 1993

JURISDICTION: South San Francisco	TOTAL LAND (in acres): 5,678
COUNTY: San Mateo	1990 URBAN LAND (in acres): 5,241
	NON-URBAN LAND (in acres): 437

URBAN LAND IN 1990

	ACRES
TOTAL RESIDENTIAL LAND	
[excluding mixed use]:	2,380
1 unit/2-5 acre lot	0
1-3 units/acre	27
Subtotal-More than 3 units/acre:	2,352
In Mobile Home Parks	22
In Other Areas	2,330
TOTAL MIXED RESIDENTIAL/ COMMERCIAL:	0
Within a Land Area	0
Within a Building	0
Mixture of Above or Unknown	0
TOTAL MIXED COMMERCIAL/ INDUSTRIAL:	0
TOTAL INDUSTRIAL	
[excluding mixed use]:	1,446
Light Industrial	1,166
Heavy Industrial	279
Mixture of Above or Unknown	0
TOTAL MAJOR INFRASTRUCTURE:	388
Highways	255
Railways	5
Airports	64
Ports	0
Power Lines, Substations	22
Waste Water Treatment Plants	15
Water Fac., Other or Unknown	27
TOTAL MILITARY:	5
Residential	0
Commercial/Services	0
General Military	0
Hospitals	0
Communications	0
Airports	0
Open Lands	0
Other, Mixture or Unknown	5

	ACRES
TOTAL COMMERCIAL/SERVICES	
[excluding mixed use]:	677
Subtotal-Commercial:	410
Retail/Wholesale	304
Research/Office	0
Comm. Outdoor Recreation	15
Other, Mixture or Unknown	91
Subtotal-Education:	217
Educational Offices	0
Elementary/Secondary	217
Colleges/Universities	0
Stadium Facilities	0
University Housing	0
Subtotal-Hospitals and Rehabilitation Centers:	17
Trauma Center Hospitals	0
Community or Local Hospitals	17
Surgery Centers	0
State Prisons	0
State Mental Health Facilities	0
Psychiatric Facilities	0
Subtotal-Public Institutions:	32
Convention Centers	0
Sports Stadiums	0
Churches/Synagogues/Other	0
City Halls/County Administration	3
Local Jails	0
Local Police/Fire/Emergency	0
Other-Comm. Centers/Libraries	30
TOTAL URBAN OPEN:	346
Subtotal-Extensive Outdoor Recreation:	20
Golf Courses	20
Racetracks	0
Other	0
Cemeteries:	10
Parks:	67
Vacant--Cleared for Redevel.:	27
Vacant--Undeveloped:	32
Mixed Urban Open, Includ. Parks:	190

Source: Association of Bay Area Governments
November 1993

JURISDICTION: South San Francisco COUNTY: San Mateo	TOTAL LAND (in acres): 5,678 1990 URBAN LAND (in acres): 5,241 NON-URBAN LAND (in acres): 437

NON-URBAN LAND IN 1990

	ACRES		ACRES
TOTAL AGRICULTURE:	30	TOTAL FOREST LAND:	12
Cropland and Pasture	30	Deciduous	0
Orchards/Groves/Vineyards	0	Evergreen	12
Greenhouses	0	Mixed Forest	0
Confined Feeding	0		
Farmsteads and Inactive	0	TOTAL SPARSELY VEGETATED:	171
		Beaches	0
TOTAL RANGELAND:	225	Other Sand	0
Herbaceous Range	217	Bare Rock	0
Shrub and Brush	0	Mines/Quarries	0
Mixed Range	7	Transitional--Landfills	17
		Transitional--Other	153
TOTAL WETLANDS [Based on U.S. Geological Survey Mapping]:	0	Transitional--Mixture	0
Forested	0	Mixed Sparsely Vegetated	0
Non-Forested	0		
Salt Evaporators	0		
Unknown	0		

Source: Association of Bay Area Governments
November 1993

JURISDICTION: Town of Woodside COUNTY: San Mateo	TOTAL LAND (in acres): 7,193 1990 URBAN LAND (in acres): 4,552 NON-URBAN LAND (in acres): 2,642

URBAN LAND IN 1990

	ACRES
TOTAL RESIDENTIAL LAND	
[excluding mixed use]:	4,137
1 unit/2-5 acre lot	12
1-3 units/acre	4,052
Subtotal-More than 3 units/acre:	72
In Mobile Home Parks	0
In Other Areas	72
TOTAL MIXED RESIDENTIAL/ COMMERCIAL:	0
Within a Land Area	0
Within a Building	0
Mixture of Above or Unknown	0
TOTAL MIXED COMMERCIAL/ INDUSTRIAL:	0
TOTAL INDUSTRIAL [excluding mixed use]:	0
Light Industrial	0
Heavy Industrial	0
Mixture of Above or Unknown	0
TOTAL MAJOR INFRASTRUCTURE:	153
Highways	153
Railways	0
Airports	0
Ports	0
Power Lines, Substations	0
Waste Water Treatment Plants	0
Water Fac., Other or Unknown	0
TOTAL MILITARY:	0
Residential	0
Commercial/Services	0
General Military	0
Hospitals	0
Communications	0
Airports	0
Open Lands	0
Other, Mixture or Unknown	0

	ACRES
TOTAL COMMERCIAL/SERVICES [excluding mixed use]:	106
Subtotal-Commercial:	15
Retail/Wholesale	15
Research/Office	0
Comm. Outdoor Recreation	0
Other, Mixture or Unknown	0
Subtotal-Education:	84
Educational Offices	0
Elementary/Secondary	10
Colleges/Universities	74
Stadium Facilities	0
University Housing	0
Subtotal-Hospitals and Rehabilitation Centers:	0
Trauma Center Hospitals	0
Community or Local Hospitals	0
Surgery Centers	0
State Prisons	0
State Mental Health Facilities	0
Psychiatric Facilities	0
Subtotal-Public Institutions:	8
Convention Centers	0
Sports Stadiums	0
Churches/Synagogues/Other	0
City Halls/County Administration	3
Local Jails	0
Local Police/Fire/Emergency	5
Other-Comm. Centers/Libraries	0
TOTAL URBAN OPEN:	156
Subtotal-Extensive Outdoor Recreation:	111
Golf Courses	111
Racetracks	0
Other	0
Cemeteries:	0
Parks:	3
Vacant--Cleared for Redevel.:	42
Vacant--Undeveloped:	0
Mixed Urban Open, Includ. Parks:	0

Source: Association of Bay Area Governments
November 1993

JURISDICTION: Town of Woodside COUNTY: San Mateo	TOTAL LAND (in acres): 7,193 1990 URBAN LAND (in acres): 4,552 NON-URBAN LAND (in acres): 2,642

NON-URBAN LAND IN 1990

	ACRES		ACRES
TOTAL AGRICULTURE:	168	TOTAL FOREST LAND:	1,861
Cropland and Pasture	114	Deciduous	0
Orchards/Groves/Vineyards	54	Evergreen	1,861
Greenhouses	0	Mixed Forest	0
Confined Feeding	0		
Farmsteads and Inactive	0	TOTAL SPARSELY VEGETATED:	7
		Beaches	0
TOTAL RANGELAND:	573	Other Sand	0
Herbaceous Range	536	Bare Rock	0
Shrub and Brush	37	Mines/Quarries	0
Mixed Range	0	Transitional--Landfills	0
		Transitional--Other	7
TOTAL WETLANDS [Based on		Transitional--Mixture	0
U.S. Geological Survey Mapping]:	32	Mixed Sparsely Vegetated	0
Forested	22		
Non-Forested	10		
Salt Evaporators	0		
Unknown	0		

Source: Association of Bay Area Governments
November 1993

JURISDICTION: Santa Clara County COUNTY: Santa Clara County	TOTAL LAND (in acres): 825,337 1990 URBAN LAND (in acres): 175,674 NON-URBAN LAND (in acres): 649,663

URBAN LAND IN 1990

	ACRES
TOTAL RESIDENTIAL LAND	
[excluding mixed use]:	111,361
1 unit/2-5 acre lot	442
1-3 units/acre	6,121
Subtotal-More than 3 units/acre:	104,798
In Mobile Home Parks	1,507
In Other Areas	103,290
TOTAL MIXED RESIDENTIAL/ COMMERCIAL:	566
Within a Land Area	15
Within a Building	0
Mixture of Above or Unknown	551
TOTAL MIXED COMMERCIAL/ INDUSTRIAL:	3,400
TOTAL INDUSTRIAL	
[excluding mixed use]:	14,861
Light Industrial	8,960
Heavy Industrial	939
Mixture of Above or Unknown	4,962
TOTAL MAJOR INFRASTRUCTURE:	6,015
Highways	3,015
Railways	163
Airports	1,315
Ports	0
Power Lines, Substations	35
Waste Water Treatment Plants	1,322
Water Fac., Other or Unknown	166
TOTAL MILITARY:	1,527
Residential	30
Commercial/Services	0
General Military	0
Hospitals	106
Communications	0
Airports	0
Open Lands	0
Other, Mixture or Unknown	1,391

	ACRES
TOTAL COMMERCIAL/SERVICES	
[excluding mixed use]:	22,219
Subtotal-Commercial:	12,790
Retail/Wholesale	319
Research/Office	1,292
Comm. Outdoor Recreation	366
Other, Mixture or Unknown	10,813
Subtotal-Education:	8,019
Educational Offices	54
Elementary/Secondary	6,205
Colleges/Universities	1,500
Stadium Facilities	111
University Housing	148
Subtotal-Hospitals and Rehabilitation Centers:	601
Trauma Center Hospitals	54
Community or Local Hospitals	255
Surgery Centers	0
State Prisons	0
State Mental Health Facilities	292
Psychiatric Facilities	0
Subtotal-Public Institutions:	810
Convention Centers	47
Sports Stadiums	32
Churches/Synagogues/Other	161
City Halls/County Administration	49
Local Jails	101
Local Police/Fire/Emergency	20
Other-Comm. Centers/Libraries	400
TOTAL URBAN OPEN:	15,726
Subtotal-Extensive Outdoor Recreation:	2,471
Golf Courses	2,335
Racetracks	0
Other	136
Cemeteries:	398
Parks:	3,089
Vacant--Cleared for Redevel.:	91
Vacant--Undeveloped:	4,878
Mixed Urban Open, Includ. Parks:	4,799

Source: Association of Bay Area Governments
November 1993

JURISDICTION: Santa Clara County COUNTY: Santa Clara County	TOTAL LAND (in acres): 825,337 1990 URBAN LAND (in acres): 175,674 NON-URBAN LAND (in acres): 649,663

NON-URBAN LAND IN 1990

	ACRES
TOTAL AGRICULTURE:	56,705
Cropland and Pasture	44,088
Orchards/Groves/Vineyards	11,846
Greenhouses	3
Confined Feeding	57
Farmsteads and Inactive	712
TOTAL RANGELAND:	197,855
Herbaceous Range	112,984
Shrub and Brush	77,155
Mixed Range	7,717
TOTAL WETLANDS [Based on U.S. Geological Survey Mapping]:	11,463
Forested	0
Non-Forested	571
Salt Evaporators	9,452
Unknown	1,441

	ACRES
TOTAL FOREST LAND:	381,861
Deciduous	321
Evergreen	231,444
Mixed Forest	150,096
TOTAL SPARSELY VEGETATED:	1,779
Beaches	0
Other Sand	0
Bare Rock	0
Mines/Quarries	1,100
Transitional--Landfills	0
Transitional--Other	0
Transitional--Mixture	680
Mixed Sparsely Vegetated	0

Source: Association of Bay Area Governments
November 1993

JURISDICTION: City of Campbell	TOTAL LAND (in acres): 3,583
COUNTY: Santa Clara	1990 URBAN LAND (in acres): 3,516
	NON-URBAN LAND (in acres): 67

URBAN LAND IN 1990

	ACRES
TOTAL RESIDENTIAL LAND	
[excluding mixed use]:	2,486
1 unit/2-5 acre lot	0
1-3 units/acre	0
Subtotal-More than 3 units/acre:	2,486
In Mobile Home Parks	37
In Other Areas	2,449
TOTAL MIXED RESIDENTIAL/ COMMERCIAL:	0
Within a Land Area	0
Within a Building	0
Mixture of Above or Unknown	0
TOTAL MIXED COMMERCIAL/ INDUSTRIAL:	0
TOTAL INDUSTRIAL	
[excluding mixed use]:	255
Light Industrial	255
Heavy Industrial	0
Mixture of Above or Unknown	0
TOTAL MAJOR INFRASTRUCTURE:	77
Highways	77
Railways	0
Airports	0
Ports	0
Power Lines, Substations	0
Waste Water Treatment Plants	0
Water Fac., Other or Unknown	0
TOTAL MILITARY:	0
Residential	0
Commercial/Services	0
General Military	0
Hospitals	0
Communications	0
Airports	0
Open Lands	0
Other, Mixture or Unknown	0

	ACRES
TOTAL COMMERCIAL/SERVICES	
[excluding mixed use]:	559
Subtotal-Commercial:	348
Retail/Wholesale	82
Research/Office	27
Comm. Outdoor Recreation	0
Other, Mixture or Unknown	240
Subtotal-Education:	173
Educational Offices	0
Elementary/Secondary	173
Colleges/Universities	0
Stadium Facilities	0
University Housing	0
Subtotal-Hospitals and Rehabilitation Centers:	7
Trauma Center Hospitals	0
Community or Local Hospitals	7
Surgery Centers	0
State Prisons	0
State Mental Health Facilities	0
Psychiatric Facilities	0
Subtotal-Public Institutions:	30
Convention Centers	0
Sports Stadiums	0
Churches/Synagogues/Other	25
City Halls/County Administration	3
Local Jails	0
Local Police/Fire/Emergency	0
Other-Comm. Centers/Libraries	3
TOTAL URBAN OPEN:	141
Subtotal-Extensive Outdoor Recreation:	0
Golf Courses	0
Racetracks	0
Other	0
Cemeteries:	0
Parks:	20
Vacant--Cleared for Redevel.:	0
Vacant--Undeveloped:	32
Mixed Urban Open, Includ. Parks:	89

Source: Association of Bay Area Governments
November 1993

JURISDICTION: City of Campbell COUNTY: Santa Clara	TOTAL LAND (in acres): 3,583 1990 URBAN LAND (in acres): 3,516 NON-URBAN LAND (in acres): 67

NON-URBAN LAND IN 1990

	ACRES		ACRES
TOTAL AGRICULTURE:	0	TOTAL FOREST LAND:	0
Cropland and Pasture	0	Deciduous	0
Orchards/Groves/Vineyards	0	Evergreen	0
Greenhouses	0	Mixed Forest	0
Confined Feeding	0		
Farmsteads and Inactive	0	TOTAL SPARSELY VEGETATED:	0
		Beaches	0
TOTAL RANGELAND:	0	Other Sand	0
Herbaceous Range	0	Bare Rock	0
Shrub and Brush	0	Mines/Quarries	0
Mixed Range	0	Transitional--Landfills	0
		Transitional--Other	0
TOTAL WETLANDS [Based on U.S. Geological Survey Mapping]:	67	Transitional--Mixture	0
Forested	0	Mixed Sparsely Vegetated	0
Non-Forested	0		
Salt Evaporators	0		
Unknown	67		

Source: Association of Bay Area Governments
November 1993

JURISDICTION: City of Cupertino COUNTY: Santa Clara	TOTAL LAND (in acres): 6,647 1990 URBAN LAND (in acres): 5,081 NON-URBAN LAND (in acres): 1,567

URBAN LAND IN 1990

	ACRES
TOTAL RESIDENTIAL LAND	
[excluding mixed use]:	3,232
1 unit/2-5 acre lot	0
1-3 units/acre	0
Subtotal-More than 3 units/acre:	3,232
In Mobile Home Parks	0
In Other Areas	3,232
TOTAL MIXED RESIDENTIAL/ COMMERCIAL:	0
Within a Land Area	0
Within a Building	0
Mixture of Above or Unknown	0
TOTAL MIXED COMMERCIAL/ INDUSTRIAL:	37
TOTAL INDUSTRIAL	
[excluding mixed use]:	361
Light Industrial	341
Heavy Industrial	20
Mixture of Above or Unknown	0
TOTAL MAJOR INFRASTRUCTURE:	193
Highways	178
Railways	0
Airports	0
Ports	0
Power Lines, Substations	0
Waste Water Treatment Plants	0
Water Fac., Other or Unknown	15
TOTAL MILITARY:	0
Residential	0
Commercial/Services	0
General Military	0
Hospitals	0
Communications	0
Airports	0
Open Lands	0
Other, Mixture or Unknown	0

	ACRES
TOTAL COMMERCIAL/SERVICES	
[excluding mixed use]:	1,011
Subtotal-Commercial:	625
Retail/Wholesale	27
Research/Office	116
Comm. Outdoor Recreation	10
Other, Mixture or Unknown	472
Subtotal-Education:	363
Educational Offices	0
Elementary/Secondary	240
Colleges/Universities	124
Stadium Facilities	0
University Housing	0
Subtotal-Hospitals and Rehabilitation Centers:	0
Trauma Center Hospitals	0
Community or Local Hospitals	0
Surgery Centers	0
State Prisons	0
State Mental Health Facilities	0
Psychiatric Facilities	0
Subtotal-Public Institutions:	22
Convention Centers	0
Sports Stadiums	0
Churches/Synagogues/Other	10
City Halls/County Administration	3
Local Jails	0
Local Police/Fire/Emergency	0
Other-Comm. Centers/Libraries	10
TOTAL URBAN OPEN:	247
Subtotal-Extensive Outdoor Recreation:	0
Golf Courses	0
Racetracks	0
Other	0
Cemeteries:	0
Parks:	37
Vacant--Cleared for Redevel.:	0
Vacant--Undeveloped:	111
Mixed Urban Open, Includ. Parks:	99

Source: Association of Bay Area Governments
November 1993

JURISDICTION: City of Cupertino COUNTY: Santa Clara	TOTAL LAND (in acres): 6,647 1990 URBAN LAND (in acres): 5,081 NON-URBAN LAND (in acres): 1,567

NON-URBAN LAND IN 1990

	ACRES		ACRES
TOTAL AGRICULTURE:	0	TOTAL FOREST LAND:	516
Cropland and Pasture	0	Deciduous	0
Orchards/Groves/Vineyards	0	Evergreen	516
Greenhouses	0	Mixed Forest	0
Confined Feeding	0		
Farmsteads and Inactive	0	TOTAL SPARSELY VEGETATED:	5
		Beaches	0
TOTAL RANGELAND:	1,045	Other Sand	0
Herbaceous Range	299	Bare Rock	0
Shrub and Brush	544	Mines/Quarries	5
Mixed Range	203	Transitional--Landfills	0
		Transitional--Other	0
TOTAL WETLANDS [Based on U.S. Geological Survey Mapping]:	0	Transitional--Mixture	0
Forested	0	Mixed Sparsely Vegetated	0
Non-Forested	0		
Salt Evaporators	0		
Unknown	0		

Source: Association of Bay Area Governments
November 1993

JURISDICTION: CDP - East Foothills COUNTY: Santa Clara	TOTAL LAND (in acres): 3,321 1990 URBAN LAND (in acres): 2,043 NON-URBAN LAND (in acres): 1,278

URBAN LAND IN 1990

	ACRES
TOTAL RESIDENTIAL LAND	
[excluding mixed use]:	1,769
1 unit/2-5 acre lot	0
1-3 units/acre	0
Subtotal-More than 3 units/acre:	1,769
In Mobile Home Parks	0
In Other Areas	1,769
TOTAL MIXED RESIDENTIAL/ COMMERCIAL:	0
Within a Land Area	0
Within a Building	0
Mixture of Above or Unknown	0
TOTAL MIXED COMMERCIAL/ INDUSTRIAL:	0
TOTAL INDUSTRIAL	
[excluding mixed use]:	0
Light Industrial	0
Heavy Industrial	0
Mixture of Above or Unknown	0
TOTAL MAJOR INFRASTRUCTURE:	7
Highways	0
Railways	0
Airports	0
Ports	0
Power Lines, Substations	0
Waste Water Treatment Plants	0
Water Fac., Other or Unknown	7
TOTAL MILITARY:	0
Residential	0
Commercial/Services	0
General Military	0
Hospitals	0
Communications	0
Airports	0
Open Lands	0
Other, Mixture or Unknown	0

	ACRES
TOTAL COMMERCIAL/SERVICES	
[excluding mixed use]:	74
Subtotal-Commercial:	32
Retail/Wholesale	0
Research/Office	0
Comm. Outdoor Recreation	0
Other, Mixture or Unknown	32
Subtotal-Education:	35
Educational Offices	0
Elementary/Secondary	35
Colleges/Universities	0
Stadium Facilities	0
University Housing	0
Subtotal-Hospitals and Rehabilitation Centers:	0
Trauma Center Hospitals	0
Community or Local Hospitals	0
Surgery Centers	0
State Prisons	0
State Mental Health Facilities	0
Psychiatric Facilities	0
Subtotal-Public Institutions:	7
Convention Centers	0
Sports Stadiums	0
Churches/Synagogues/Other	7
City Halls/County Administration	0
Local Jails	0
Local Police/Fire/Emergency	0
Other-Comm. Centers/Libraries	0
TOTAL URBAN OPEN:	193
Subtotal-Extensive Outdoor Recreation:	99
Golf Courses	99
Racetracks	0
Other	0
Cemeteries:	0
Parks:	0
Vacant--Cleared for Redevel.:	0
Vacant--Undeveloped:	94
Mixed Urban Open, Includ. Parks:	0

Source: Association of Bay Area Governments
November 1993

JURISDICTION: CDP - East Foothills COUNTY: Santa Clara	TOTAL LAND (in acres): 3,321 1990 URBAN LAND (in acres): 2,043 NON-URBAN LAND (in acres): 1,278

NON-URBAN LAND IN 1990

	ACRES		ACRES
TOTAL AGRICULTURE:	0	TOTAL FOREST LAND:	247
Cropland and Pasture	0	Deciduous	0
Orchards/Groves/Vineyards	0	Evergreen	0
Greenhouses	0	Mixed Forest	247
Confined Feeding	0		
Farmsteads and Inactive	0	TOTAL SPARSELY VEGETATED:	0
		Beaches	0
TOTAL RANGELAND:	1,030	Other Sand	0
Herbaceous Range	1,030	Bare Rock	0
Shrub and Brush	0	Mines/Quarries	0
Mixed Range	0	Transitional--Landfills	0
		Transitional--Other	0
TOTAL WETLANDS [Based on U.S. Geological Survey Mapping]:	0	Transitional--Mixture	0
Forested	0	Mixed Sparsely Vegetated	0
Non-Forested	0		
Salt Evaporators	0		
Unknown	0		

Source: Association of Bay Area Governments
November 1993

JURISDICTION: City of Gilroy COUNTY: Santa Clara	TOTAL LAND (in acres): 6,341 1990 URBAN LAND (in acres): 3,818 NON-URBAN LAND (in acres): 2,523

URBAN LAND IN 1990

	ACRES
TOTAL RESIDENTIAL LAND	
[excluding mixed use]:	2,098
1 unit/2-5 acre lot	0
1-3 units/acre	0
Subtotal-More than 3 units/acre:	2,098
In Mobile Home Parks	25
In Other Areas	2,073
TOTAL MIXED RESIDENTIAL/ COMMERCIAL:	0
Within a Land Area	0
Within a Building	0
Mixture of Above or Unknown	0
TOTAL MIXED COMMERCIAL/ INDUSTRIAL:	35
TOTAL INDUSTRIAL	
[excluding mixed use]:	358
Light Industrial	10
Heavy Industrial	0
Mixture of Above or Unknown	348
TOTAL MAJOR INFRASTRUCTURE:	425
Highways	84
Railways	0
Airports	0
Ports	0
Power Lines, Substations	0
Waste Water Treatment Plants	341
Water Fac., Other or Unknown	0
TOTAL MILITARY:	0
Residential	0
Commercial/Services	0
General Military	0
Hospitals	0
Communications	0
Airports	0
Open Lands	0
Other, Mixture or Unknown	0

	ACRES
TOTAL COMMERCIAL/SERVICES	
[excluding mixed use]:	529
Subtotal-Commercial:	358
Retail/Wholesale	74
Research/Office	0
Comm. Outdoor Recreation	0
Other, Mixture or Unknown	284
Subtotal-Education:	148
Educational Offices	0
Elementary/Secondary	148
Colleges/Universities	0
Stadium Facilities	0
University Housing	0
Subtotal-Hospitals and Rehabilitation Centers:	17
Trauma Center Hospitals	0
Community or Local Hospitals	17
Surgery Centers	0
State Prisons	0
State Mental Health Facilities	0
Psychiatric Facilities	0
Subtotal-Public Institutions:	5
Convention Centers	0
Sports Stadiums	0
Churches/Synagogues/Other	0
City Halls/County Administration	3
Local Jails	0
Local Police/Fire/Emergency	0
Other-Comm. Centers/Libraries	3
TOTAL URBAN OPEN:	373
Subtotal-Extensive Outdoor Recreation:	0
Golf Courses	0
Racetracks	0
Other	0
Cemeteries:	25
Parks:	42
Vacant--Cleared for Redevel.:	0
Vacant--Undeveloped:	161
Mixed Urban Open, Includ. Parks:	146

Source: Association of Bay Area Governments
November 1993

JURISDICTION: City of Gilroy COUNTY: Santa Clara	TOTAL LAND (in acres): 6,341 1990 URBAN LAND (in acres): 3,818 NON-URBAN LAND (in acres): 2,523

NON-URBAN LAND IN 1990

	ACRES		ACRES
TOTAL AGRICULTURE:	1,942	TOTAL FOREST LAND:	272
Cropland and Pasture	1,703	Deciduous	0
Orchards/Groves/Vineyards	237	Evergreen	0
Greenhouses	0	Mixed Forest	272
Confined Feeding	0		
Farmsteads and Inactive	3	TOTAL SPARSELY VEGETATED:	0
		Beaches	0
TOTAL RANGELAND:	309	Other Sand	0
Herbaceous Range	309	Bare Rock	0
Shrub and Brush	0	Mines/Quarries	0
Mixed Range	0	Transitional--Landfills	0
		Transitional--Other	0
TOTAL WETLANDS [Based on U.S. Geological Survey Mapping]:	0	Transitional--Mixture	0
Forested	0	Mixed Sparsely Vegetated	0
Non-Forested	0		
Salt Evaporators	0		
Unknown	0		

Source: Association of Bay Area Governments
November 1993

JURISDICTION: CDP-Lexington Hills COUNTY: Santa Clara	TOTAL LAND (in acres): 1,406 1990 URBAN LAND (in acres): 588 NON-URBAN LAND (in acres): 818

URBAN LAND IN 1990

	ACRES
TOTAL RESIDENTIAL LAND	
[excluding mixed use]:	524
1 unit/2-5 acre lot	0
1-3 units/acre	0
Subtotal-More than 3 units/acre:	524
In Mobile Home Parks	0
In Other Areas	524
TOTAL MIXED RESIDENTIAL/ COMMERCIAL:	0
Within a Land Area	0
Within a Building	0
Mixture of Above or Unknown	0
TOTAL MIXED COMMERCIAL/ INDUSTRIAL:	0
TOTAL INDUSTRIAL	
[excluding mixed use]:	0
Light Industrial	0
Heavy Industrial	0
Mixture of Above or Unknown	0
TOTAL MAJOR INFRASTRUCTURE:	0
Highways	0
Railways	0
Airports	0
Ports	0
Power Lines, Substations	0
Waste Water Treatment Plants	0
Water Fac., Other or Unknown	0
TOTAL MILITARY:	0
Residential	0
Commercial/Services	0
General Military	0
Hospitals	0
Communications	0
Airports	0
Open Lands	0
Other, Mixture or Unknown	0

	ACRES
TOTAL COMMERCIAL/SERVICES	
[excluding mixed use]:	0
Subtotal-Commercial:	0
Retail/Wholesale	0
Research/Office	0
Comm. Outdoor Recreation	0
Other, Mixture or Unknown	0
Subtotal-Education:	0
Educational Offices	0
Elementary/Secondary	0
Colleges/Universities	0
Stadium Facilities	0
University Housing	0
Subtotal-Hospitals and Rehabilitation Centers:	0
Trauma Center Hospitals	0
Community or Local Hospitals	0
Surgery Centers	0
State Prisons	0
State Mental Health Facilities	0
Psychiatric Facilities	0
Subtotal-Public Institutions:	0
Convention Centers	0
Sports Stadiums	0
Churches/Synagogues/Other	0
City Halls/County Administration	0
Local Jails	0
Local Police/Fire/Emergency	0
Other-Comm. Centers/Libraries	0
TOTAL URBAN OPEN:	64
Subtotal-Extensive Outdoor Recreation:	0
Golf Courses	0
Racetracks	0
Other	0
Cemeteries:	0
Parks:	0
Vacant--Cleared for Redevel.:	0
Vacant--Undeveloped:	64
Mixed Urban Open, Includ. Parks:	0

Source: Association of Bay Area Governments
November 1993

JURISDICTION: CDP-Lexington Hills COUNTY: Santa Clara	TOTAL LAND (in acres): 1,406 1990 URBAN LAND (in acres): 588 NON-URBAN LAND (in acres): 818

NON-URBAN LAND IN 1990

	ACRES		ACRES
TOTAL AGRICULTURE:	0	TOTAL FOREST LAND:	818
Cropland and Pasture	0	Deciduous	0
Orchards/Groves/Vineyards	0	Evergreen	818
Greenhouses	0	Mixed Forest	0
Confined Feeding	0		
Farmsteads and Inactive	0	TOTAL SPARSELY VEGETATED:	0
		Beaches	0
TOTAL RANGELAND:	0	Other Sand	0
Herbaceous Range	0	Bare Rock	0
Shrub and Brush	0	Mines/Quarries	0
Mixed Range	0	Transitional--Landfills	0
		Transitional--Other	0
TOTAL WETLANDS [Based on U.S. Geological Survey Mapping]:	0	Transitional--Mixture	0
Forested	0	Mixed Sparsely Vegetated	0
Non-Forested	0		
Salt Evaporators	0		
Unknown	0		

Source: Association of Bay Area Governments
November 1993

JURISDICTION: City of Los Altos COUNTY: Santa Clara	TOTAL LAND (in acres): 4,080 1990 URBAN LAND (in acres): 4,072 NON-URBAN LAND (in acres): 7

URBAN LAND IN 1990

	ACRES
TOTAL RESIDENTIAL LAND	
[excluding mixed use]:	3,704
1 unit/2-5 acre lot	0
1-3 units/acre	82
Subtotal-More than 3 units/acre:	3,623
In Mobile Home Parks	0
In Other Areas	3,623
TOTAL MIXED RESIDENTIAL/ COMMERCIAL:	0
Within a Land Area	0
Within a Building	0
Mixture of Above or Unknown	0
TOTAL MIXED COMMERCIAL/ INDUSTRIAL:	0
TOTAL INDUSTRIAL	
[excluding mixed use]:	0
Light Industrial	0
Heavy Industrial	0
Mixture of Above or Unknown	0
TOTAL MAJOR INFRASTRUCTURE:	27
Highways	27
Railways	0
Airports	0
Ports	0
Power Lines, Substations	0
Waste Water Treatment Plants	0
Water Fac., Other or Unknown	0
TOTAL MILITARY:	0
Residential	0
Commercial/Services	0
General Military	0
Hospitals	0
Communications	0
Airports	0
Open Lands	0
Other, Mixture or Unknown	0

	ACRES
TOTAL COMMERCIAL/SERVICES	
[excluding mixed use]:	341
Subtotal-Commercial:	156
Retail/Wholesale	0
Research/Office	0
Comm. Outdoor Recreation	0
Other, Mixture or Unknown	156
Subtotal-Education:	161
Educational Offices	0
Elementary/Secondary	161
Colleges/Universities	0
Stadium Facilities	0
University Housing	0
Subtotal-Hospitals and Rehabilitation Centers:	0
Trauma Center Hospitals	0
Community or Local Hospitals	0
Surgery Centers	0
State Prisons	0
State Mental Health Facilities	0
Psychiatric Facilities	0
Subtotal-Public Institutions:	25
Convention Centers	0
Sports Stadiums	0
Churches/Synagogues/Other	5
City Halls/County Administration	3
Local Jails	0
Local Police/Fire/Emergency	0
Other-Comm. Centers/Libraries	17
TOTAL URBAN OPEN:	0
Subtotal-Extensive Outdoor Recreation:	0
Golf Courses	0
Racetracks	0
Other	0
Cemeteries:	0
Parks:	0
Vacant--Cleared for Redevel.:	0
Vacant--Undeveloped:	0
Mixed Urban Open, Includ. Parks:	0

Source: Association of Bay Area Governments
November 1993

JURISDICTION: City of Los Altos COUNTY: Santa Clara	TOTAL LAND (in acres): 4,080 1990 URBAN LAND (in acres): 4,072 NON-URBAN LAND (in acres): 7

NON-URBAN LAND IN 1990

	ACRES		ACRES
TOTAL AGRICULTURE:	0	TOTAL FOREST LAND:	0
Cropland and Pasture	0	Deciduous	0
Orchards/Groves/Vineyards	0	Evergreen	0
Greenhouses	0	Mixed Forest	0
Confined Feeding	0		
Farmsteads and Inactive	0	TOTAL SPARSELY VEGETATED:	0
		Beaches	0
TOTAL RANGELAND:	7	Other Sand	0
Herbaceous Range	7	Bare Rock	0
Shrub and Brush	0	Mines/Quarries	0
Mixed Range	0	Transitional--Landfills	0
		Transitional--Other	0
TOTAL WETLANDS [Based on U.S. Geological Survey Mapping]:	0	Transitional--Mixture	0
Forested	0	Mixed Sparsely Vegetated	0
Non-Forested	0		
Salt Evaporators	0		
Unknown	0		

Source: Association of Bay Area Governments
November 1993

JURISDICTION: Town-Los Altos Hills COUNTY: Santa Clara	TOTAL LAND (in acres): 5,226 1990 URBAN LAND (in acres): 4,809 NON-URBAN LAND (in acres): 418

URBAN LAND IN 1990

	ACRES
TOTAL RESIDENTIAL LAND	
[excluding mixed use]:	4,206
1 unit/2-5 acre lot	0
1-3 units/acre	1,861
Subtotal-More than 3 units/acre:	2,345
In Mobile Home Parks	0
In Other Areas	2,345
TOTAL MIXED RESIDENTIAL/ COMMERCIAL:	0
Within a Land Area	0
Within a Building	0
Mixture of Above or Unknown	0
TOTAL MIXED COMMERCIAL/ INDUSTRIAL:	0
TOTAL INDUSTRIAL	
[excluding mixed use]:	0
Light Industrial	0
Heavy Industrial	0
Mixture of Above or Unknown	0
TOTAL MAJOR INFRASTRUCTURE:	173
Highways	173
Railways	0
Airports	0
Ports	0
Power Lines, Substations	0
Waste Water Treatment Plants	0
Water Fac., Other or Unknown	0
TOTAL MILITARY:	0
Residential	0
Commercial/Services	0
General Military	0
Hospitals	0
Communications	0
Airports	0
Open Lands	0
Other, Mixture or Unknown	0

	ACRES
TOTAL COMMERCIAL/SERVICES	
[excluding mixed use]:	138
Subtotal-Commercial:	0
Retail/Wholesale	0
Research/Office	0
Comm. Outdoor Recreation	0
Other, Mixture or Unknown	0
Subtotal-Education:	126
Educational Offices	0
Elementary/Secondary	5
Colleges/Universities	121
Stadium Facilities	0
University Housing	0
Subtotal-Hospitals and Rehabilitation Centers:	0
Trauma Center Hospitals	0
Community or Local Hospitals	0
Surgery Centers	0
State Prisons	0
State Mental Health Facilities	0
Psychiatric Facilities	0
Subtotal-Public Institutions:	12
Convention Centers	0
Sports Stadiums	0
Churches/Synagogues/Other	7
City Halls/County Administration	3
Local Jails	0
Local Police/Fire/Emergency	0
Other-Comm. Centers/Libraries	3
TOTAL URBAN OPEN:	292
Subtotal-Extensive Outdoor Recreation:	0
Golf Courses	0
Racetracks	0
Other	0
Cemeteries:	0
Parks:	10
Vacant--Cleared for Redevel.:	0
Vacant--Undeveloped:	257
Mixed Urban Open, Includ. Parks:	25

Source: Association of Bay Area Governments
November 1993

JURISDICTION: Town-Los Altos Hills COUNTY: Santa Clara	TOTAL LAND (in acres): 5,226 1990 URBAN LAND (in acres): 4,809 NON-URBAN LAND (in acres): 418

NON-URBAN LAND IN 1990

	ACRES		ACRES
TOTAL AGRICULTURE:	0	TOTAL FOREST LAND:	376
Cropland and Pasture	0	Deciduous	0
Orchards/Groves/Vineyards	0	Evergreen	376
Greenhouses	0	Mixed Forest	0
Confined Feeding	0		
Farmsteads and Inactive	0	TOTAL SPARSELY VEGETATED:	25
		Beaches	0
TOTAL RANGELAND:	17	Other Sand	0
Herbaceous Range	17	Bare Rock	0
Shrub and Brush	0	Mines/Quarries	25
Mixed Range	0	Transitional--Landfills	0
		Transitional--Other	0
TOTAL WETLANDS [Based on U.S. Geological Survey Mapping]:	0	Transitional--Mixture	0
Forested	0	Mixed Sparsely Vegetated	0
Non-Forested	0		
Salt Evaporators	0		
Unknown	0		

Source: Association of Bay Area Governments
November 1993

JURISDICTION: Town of Los Gatos COUNTY: Santa Clara	TOTAL LAND (in acres): 6,022 1990 URBAN LAND (in acres): 4,759 NON-URBAN LAND (in acres): 1,263

URBAN LAND IN 1990

	ACRES
TOTAL RESIDENTIAL LAND [excluding mixed use]:	3,741
1 unit/2-5 acre lot	0
1-3 units/acre	0
Subtotal-More than 3 units/acre:	3,741
In Mobile Home Parks	15
In Other Areas	3,726
TOTAL MIXED RESIDENTIAL/ COMMERCIAL:	0
Within a Land Area	0
Within a Building	0
Mixture of Above or Unknown	0
TOTAL MIXED COMMERCIAL/ INDUSTRIAL:	0
TOTAL INDUSTRIAL [excluding mixed use]:	91
Light Industrial	91
Heavy Industrial	0
Mixture of Above or Unknown	0
TOTAL MAJOR INFRASTRUCTURE:	96
Highways	57
Railways	0
Airports	0
Ports	0
Power Lines, Substations	0
Waste Water Treatment Plants	0
Water Fac., Other or Unknown	40
TOTAL MILITARY:	0
Residential	0
Commercial/Services	0
General Military	0
Hospitals	0
Communications	0
Airports	0
Open Lands	0
Other, Mixture or Unknown	0

	ACRES
TOTAL COMMERCIAL/SERVICES [excluding mixed use]:	546
Subtotal-Commercial:	361
Retail/Wholesale	35
Research/Office	20
Comm. Outdoor Recreation	0
Other, Mixture or Unknown	306
Subtotal-Education:	133
Educational Offices	0
Elementary/Secondary	133
Colleges/Universities	0
Stadium Facilities	0
University Housing	0
Subtotal-Hospitals and Rehabilitation Centers:	37
Trauma Center Hospitals	0
Community or Local Hospitals	37
Surgery Centers	0
State Prisons	0
State Mental Health Facilities	0
Psychiatric Facilities	0
Subtotal-Public Institutions:	15
Convention Centers	0
Sports Stadiums	0
Churches/Synagogues/Other	12
City Halls/County Administration	3
Local Jails	0
Local Police/Fire/Emergency	0
Other-Comm. Centers/Libraries	0
TOTAL URBAN OPEN:	284
Subtotal-Extensive Outdoor Recreation:	0
Golf Courses	0
Racetracks	0
Other	0
Cemeteries:	0
Parks:	129
Vacant--Cleared for Redevel.:	0
Vacant--Undeveloped:	35
Mixed Urban Open, Includ. Parks:	121

Source: Association of Bay Area Governments
November 1993

JURISDICTION: Town of Los Gatos COUNTY: Santa Clara	TOTAL LAND (in acres): 6,022 1990 URBAN LAND (in acres): 4,759 NON-URBAN LAND (in acres): 1,263

NON-URBAN LAND IN 1990

	ACRES		ACRES
TOTAL AGRICULTURE:	119	TOTAL FOREST LAND:	1,003
Cropland and Pasture	119	Deciduous	0
Orchards/Groves/Vineyards	0	Evergreen	1,003
Greenhouses	0	Mixed Forest	0
Confined Feeding	0		
Farmsteads and Inactive	0	TOTAL SPARSELY VEGETATED:	0
		Beaches	0
TOTAL RANGELAND:	96	Other Sand	0
Herbaceous Range	96	Bare Rock	0
Shrub and Brush	0	Mines/Quarries	0
Mixed Range	0	Transitional--Landfills	0
		Transitional--Other	0
TOTAL WETLANDS [Based on U.S. Geological Survey Mapping]:	45	Transitional--Mixture	0
Forested	0	Mixed Sparsely Vegetated	0
Non-Forested	0		
Salt Evaporators	0		
Unknown	45		

Source: Association of Bay Area Governments
November 1993

JURISDICTION: City of Milpitas	TOTAL LAND (in acres): 8,681
COUNTY: Santa Clara	1990 URBAN LAND (in acres): 6,442
	NON-URBAN LAND (in acres): 2,239

URBAN LAND IN 1990

	ACRES
TOTAL RESIDENTIAL LAND	
[excluding mixed use]:	2,617
1 unit/2-5 acre lot	0
1-3 units/acre	0
Subtotal-More than 3 units/acre:	2,617
In Mobile Home Parks	49
In Other Areas	2,567
TOTAL MIXED RESIDENTIAL/ COMMERCIAL:	0
Within a Land Area	0
Within a Building	0
Mixture of Above or Unknown	0
TOTAL MIXED COMMERCIAL/ INDUSTRIAL:	96
TOTAL INDUSTRIAL	
[excluding mixed use]:	1,710
Light Industrial	0
Heavy Industrial	282
Mixture of Above or Unknown	1,428
TOTAL MAJOR INFRASTRUCTURE:	388
Highways	267
Railways	104
Airports	0
Ports	0
Power Lines, Substations	0
Waste Water Treatment Plants	12
Water Fac., Other or Unknown	5
TOTAL MILITARY:	0
Residential	0
Commercial/Services	0
General Military	0
Hospitals	0
Communications	0
Airports	0
Open Lands	0
Other, Mixture or Unknown	0

	ACRES
TOTAL COMMERCIAL/SERVICES	
[excluding mixed use]:	771
Subtotal-Commercial:	465
Retail/Wholesale	0
Research/Office	32
Comm. Outdoor Recreation	0
Other, Mixture or Unknown	432
Subtotal-Education:	245
Educational Offices	0
Elementary/Secondary	245
Colleges/Universities	0
Stadium Facilities	0
University Housing	0
Subtotal-Hospitals and Rehabilitation Centers:	0
Trauma Center Hospitals	0
Community or Local Hospitals	0
Surgery Centers	0
State Prisons	0
State Mental Health Facilities	0
Psychiatric Facilities	0
Subtotal-Public Institutions:	62
Convention Centers	0
Sports Stadiums	0
Churches/Synagogues/Other	0
City Halls/County Administration	3
Local Jails	54
Local Police/Fire/Emergency	3
Other-Comm. Centers/Libraries	3
TOTAL URBAN OPEN:	860
Subtotal-Extensive Outdoor Recreation:	279
Golf Courses	262
Racetracks	0
Other	17
Cemeteries:	0
Parks:	30
Vacant--Cleared for Redevel.:	0
Vacant--Undeveloped:	116
Mixed Urban Open, Includ. Parks:	435

Source: Association of Bay Area Governments
November 1993

JURISDICTION: City of Milpitas COUNTY: Santa Clara	TOTAL LAND (in acres): 8,681 1990 URBAN LAND (in acres): 6,442 NON-URBAN LAND (in acres): 2,239

NON-URBAN LAND IN 1990

	ACRES
TOTAL AGRICULTURE:	704
Cropland and Pasture	692
Orchards/Groves/Vineyards	0
Greenhouses	0
Confined Feeding	0
Farmsteads and Inactive	12
TOTAL RANGELAND:	1,525
Herbaceous Range	1,525
Shrub and Brush	0
Mixed Range	0
TOTAL WETLANDS [Based on U.S. Geological Survey Mapping]:	0
Forested	0
Non-Forested	0
Salt Evaporators	0
Unknown	0

	ACRES
TOTAL FOREST LAND:	0
Deciduous	0
Evergreen	0
Mixed Forest	0
TOTAL SPARSELY VEGETATED:	10
Beaches	0
Other Sand	0
Bare Rock	0
Mines/Quarries	10
Transitional--Landfills	0
Transitional--Other	0
Transitional--Mixture	0
Mixed Sparsely Vegetated	0

Source: Association of Bay Area Governments
November 1993

JURISDICTION: City of Monte Sereno COUNTY: Santa Clara	TOTAL LAND (in acres): 1,040 1990 URBAN LAND (in acres): 1,011 NON-URBAN LAND (in acres): 30

URBAN LAND IN 1990

	ACRES
TOTAL RESIDENTIAL LAND	
[excluding mixed use]:	986
1 unit/2-5 acre lot	0
1-3 units/acre	0
Subtotal-More than 3 units/acre:	986
In Mobile Home Parks	0
In Other Areas	986
TOTAL MIXED RESIDENTIAL/ COMMERCIAL:	0
Within a Land Area	0
Within a Building	0
Mixture of Above or Unknown	0
TOTAL MIXED COMMERCIAL/ INDUSTRIAL:	0
TOTAL INDUSTRIAL	
[excluding mixed use]:	0
Light Industrial	0
Heavy Industrial	0
Mixture of Above or Unknown	0
TOTAL MAJOR INFRASTRUCTURE:	0
Highways	0
Railways	0
Airports	0
Ports	0
Power Lines, Substations	0
Waste Water Treatment Plants	0
Water Fac., Other or Unknown	0
TOTAL MILITARY:	0
Residential	0
Commercial/Services	0
General Military	0
Hospitals	0
Communications	0
Airports	0
Open Lands	0
Other, Mixture or Unknown	0

	ACRES
TOTAL COMMERCIAL/SERVICES	
[excluding mixed use]:	15
Subtotal-Commercial:	0
Retail/Wholesale	0
Research/Office	0
Comm. Outdoor Recreation	0
Other, Mixture or Unknown	0
Subtotal-Education:	10
Educational Offices	0
Elementary/Secondary	10
Colleges/Universities	0
Stadium Facilities	0
University Housing	0
Subtotal-Hospitals and Rehabilitation Centers:	0
Trauma Center Hospitals	0
Community or Local Hospitals	0
Surgery Centers	0
State Prisons	0
State Mental Health Facilities	0
Psychiatric Facilities	0
Subtotal-Public Institutions:	5
Convention Centers	0
Sports Stadiums	0
Churches/Synagogues/Other	3
City Halls/County Administration	3
Local Jails	0
Local Police/Fire/Emergency	0
Other-Comm. Centers/Libraries	0
TOTAL URBAN OPEN:	10
Subtotal-Extensive Outdoor Recreation:	0
Golf Courses	0
Racetracks	0
Other	0
Cemeteries:	0
Parks:	0
Vacant--Cleared for Redevel.:	0
Vacant--Undeveloped:	0
Mixed Urban Open, Includ. Parks:	10

Source: Association of Bay Area Governments
November 1993

JURISDICTION: City of Monte Sereno COUNTY: Santa Clara	TOTAL LAND (in acres): 1,040 1990 URBAN LAND (in acres): 1,011 NON-URBAN LAND (in acres): 30

NON-URBAN LAND IN 1990

	ACRES		ACRES
TOTAL AGRICULTURE:	0	TOTAL FOREST LAND:	30
Cropland and Pasture	0	Deciduous	0
Orchards/Groves/Vineyards	0	Evergreen	30
Greenhouses	0	Mixed Forest	0
Confined Feeding	0		
Farmsteads and Inactive	0	TOTAL SPARSELY VEGETATED:	0
		Beaches	0
TOTAL RANGELAND:	0	Other Sand	0
Herbaceous Range	0	Bare Rock	0
Shrub and Brush	0	Mines/Quarries	0
Mixed Range	0	Transitional--Landfills	0
		Transitional--Other	0
TOTAL WETLANDS [Based on		Transitional--Mixture	0
U.S. Geological Survey Mapping]:	0	Mixed Sparsely Vegetated	0
Forested	0		
Non-Forested	0		
Salt Evaporators	0		
Unknown	0		

Source: Association of Bay Area Governments
November 1993

JURISDICTION: City of Morgan Hill	TOTAL LAND (in acres): 7,695
COUNTY: Santa Clara	1990 URBAN LAND (in acres): 3,331
	NON-URBAN LAND (in acres): 4,364

URBAN LAND IN 1990

	ACRES
TOTAL RESIDENTIAL LAND	
[excluding mixed use]:	2,281
1 unit/2-5 acre lot	0
1-3 units/acre	166
Subtotal-More than 3 units/acre:	2,115
In Mobile Home Parks	111
In Other Areas	2,004
TOTAL MIXED RESIDENTIAL/ COMMERCIAL:	20
Within a Land Area	0
Within a Building	0
Mixture of Above or Unknown	20
TOTAL MIXED COMMERCIAL/ INDUSTRIAL:	0
TOTAL INDUSTRIAL	
[excluding mixed use]:	245
Light Industrial	5
Heavy Industrial	0
Mixture of Above or Unknown	240
TOTAL MAJOR INFRASTRUCTURE:	22
Highways	22
Railways	0
Airports	0
Ports	0
Power Lines, Substations	0
Waste Water Treatment Plants	0
Water Fac., Other or Unknown	0
TOTAL MILITARY:	0
Residential	0
Commercial/Services	0
General Military	0
Hospitals	0
Communications	0
Airports	0
Open Lands	0
Other, Mixture or Unknown	0

	ACRES
TOTAL COMMERCIAL/SERVICES	
[excluding mixed use]:	484
Subtotal-Commercial:	314
Retail/Wholesale	0
Research/Office	0
Comm. Outdoor Recreation	0
Other, Mixture or Unknown	314
Subtotal-Education:	111
Educational Offices	0
Elementary/Secondary	111
Colleges/Universities	0
Stadium Facilities	0
University Housing	0
Subtotal-Hospitals and Rehabilitation Centers:	5
Trauma Center Hospitals	0
Community or Local Hospitals	5
Surgery Centers	0
State Prisons	0
State Mental Health Facilities	0
Psychiatric Facilities	0
Subtotal-Public Institutions:	54
Convention Centers	0
Sports Stadiums	0
Churches/Synagogues/Other	3
City Halls/County Administration	3
Local Jails	42
Local Police/Fire/Emergency	3
Other-Comm. Centers/Libraries	5
TOTAL URBAN OPEN:	279
Subtotal-Extensive Outdoor Recreation:	0
Golf Courses	0
Racetracks	0
Other	0
Cemeteries:	0
Parks:	20
Vacant--Cleared for Redevel.:	0
Vacant--Undeveloped:	138
Mixed Urban Open, Includ. Parks:	121

Source: Association of Bay Area Governments
November 1993

JURISDICTION: City of Morgan Hill COUNTY: Santa Clara	TOTAL LAND (in acres): 7,695 1990 URBAN LAND (in acres): 3,331 NON-URBAN LAND (in acres): 4,364

NON-URBAN LAND IN 1990

	ACRES		ACRES
TOTAL AGRICULTURE:	2,318	TOTAL FOREST LAND:	951
Cropland and Pasture	1,621	Deciduous	0
Orchards/Groves/Vineyards	682	Evergreen	583
Greenhouses	0	Mixed Forest	368
Confined Feeding	0		
Farmsteads and Inactive	15	TOTAL SPARSELY VEGETATED:	0
		Beaches	0
TOTAL RANGELAND:	1,095	Other Sand	0
Herbaceous Range	939	Bare Rock	0
Shrub and Brush	124	Mines/Quarries	0
Mixed Range	32	Transitional--Landfills	0
		Transitional--Other	0
TOTAL WETLANDS [Based on U.S. Geological Survey Mapping]:	0	Transitional--Mixture	0
Forested	0	Mixed Sparsely Vegetated	0
Non-Forested	0		
Salt Evaporators	0		
Unknown	0		

Source: Association of Bay Area Governments
November 1993

JURISDICTION: City - Mountain View COUNTY: Santa Clara	TOTAL LAND (in acres): 7,692 1990 URBAN LAND (in acres): 7,603 NON-URBAN LAND (in acres): 89

URBAN LAND IN 1990

	ACRES
TOTAL RESIDENTIAL LAND [excluding mixed use]:	3,818
1 unit/2-5 acre lot	0
1-3 units/acre	0
Subtotal-More than 3 units/acre:	3,818
In Mobile Home Parks	109
In Other Areas	3,709
TOTAL MIXED RESIDENTIAL/ COMMERCIAL:	30
Within a Land Area	0
Within a Building	0
Mixture of Above or Unknown	30
TOTAL MIXED COMMERCIAL/ INDUSTRIAL:	264
TOTAL INDUSTRIAL [excluding mixed use]:	1,226
Light Industrial	1,226
Heavy Industrial	0
Mixture of Above or Unknown	0
TOTAL MAJOR INFRASTRUCTURE:	106
Highways	99
Railways	0
Airports	0
Ports	0
Power Lines, Substations	0
Waste Water Treatment Plants	0
Water Fac., Other or Unknown	7
TOTAL MILITARY:	45
Residential	0
Commercial/Services	0
General Military	0
Hospitals	0
Communications	0
Airports	0
Open Lands	0
Other, Mixture or Unknown	45

	ACRES
TOTAL COMMERCIAL/SERVICES [excluding mixed use]:	944
Subtotal-Commercial:	652
Retail/Wholesale	0
Research/Office	27
Comm. Outdoor Recreation	0
Other, Mixture or Unknown	625
Subtotal-Education:	242
Educational Offices	25
Elementary/Secondary	217
Colleges/Universities	0
Stadium Facilities	0
University Housing	0
Subtotal-Hospitals and Rehabilitation Centers:	45
Trauma Center Hospitals	0
Community or Local Hospitals	45
Surgery Centers	0
State Prisons	0
State Mental Health Facilities	0
Psychiatric Facilities	0
Subtotal-Public Institutions:	5
Convention Centers	0
Sports Stadiums	0
Churches/Synagogues/Other	0
City Halls/County Administration	3
Local Jails	0
Local Police/Fire/Emergency	3
Other-Comm. Centers/Libraries	0
TOTAL URBAN OPEN:	1,171
Subtotal-Extensive Outdoor Recreation:	161
Golf Courses	161
Racetracks	0
Other	0
Cemeteries:	0
Parks:	944
Vacant--Cleared for Redevel.:	0
Vacant--Undeveloped:	0
Mixed Urban Open, Includ. Parks:	67

Source: Association of Bay Area Governments
November 1993

JURISDICTION: City - Mountain View COUNTY: Santa Clara	TOTAL LAND (in acres): 7,692 1990 URBAN LAND (in acres): 7,603 NON-URBAN LAND (in acres): 89

NON-URBAN LAND IN 1990

	ACRES		ACRES
TOTAL AGRICULTURE:	0	TOTAL FOREST LAND:	0
Cropland and Pasture	0	Deciduous	0
Orchards/Groves/Vineyards	0	Evergreen	0
Greenhouses	0	Mixed Forest	0
Confined Feeding	0		
Farmsteads and Inactive	0	TOTAL SPARSELY VEGETATED:	0
		Beaches	0
TOTAL RANGELAND:	0	Other Sand	0
Herbaceous Range	0	Bare Rock	0
Shrub and Brush	0	Mines/Quarries	0
Mixed Range	0	Transitional--Landfills	0
		Transitional--Other	0
TOTAL WETLANDS [Based on		Transitional--Mixture	0
U.S. Geological Survey Mapping]:	89	Mixed Sparsely Vegetated	0
Forested	0		
Non-Forested	0		
Salt Evaporators	89		
Unknown	0		

Source: Association of Bay Area Governments
November 1993

JURISDICTION: City of Palo Alto COUNTY: Santa Clara	TOTAL LAND (in acres): 15,214 1990 URBAN LAND (in acres): 9,887 NON-URBAN LAND (in acres): 5,328

URBAN LAND IN 1990

	ACRES
TOTAL RESIDENTIAL LAND [excluding mixed use]:	5,691
1 unit/2-5 acre lot	0
1-3 units/acre	1,295
Subtotal-More than 3 units/acre:	4,396
In Mobile Home Parks	0
In Other Areas	4,396
TOTAL MIXED RESIDENTIAL/ COMMERCIAL:	180
Within a Land Area	0
Within a Building	0
Mixture of Above or Unknown	180
TOTAL MIXED COMMERCIAL/ INDUSTRIAL:	25
TOTAL INDUSTRIAL [excluding mixed use]:	405
Light Industrial	405
Heavy Industrial	0
Mixture of Above or Unknown	0
TOTAL MAJOR INFRASTRUCTURE:	163
Highways	64
Railways	0
Airports	79
Ports	0
Power Lines, Substations	3
Waste Water Treatment Plants	17
Water Fac., Other or Unknown	0
TOTAL MILITARY:	106
Residential	0
Commercial/Services	0
General Military	0
Hospitals	106
Communications	0
Airports	0
Open Lands	0
Other, Mixture or Unknown	0

	ACRES
TOTAL COMMERCIAL/SERVICES [excluding mixed use]:	1,648
Subtotal-Commercial:	1,270
Retail/Wholesale	0
Research/Office	697
Comm. Outdoor Recreation	15
Other, Mixture or Unknown	558
Subtotal-Education:	262
Educational Offices	15
Elementary/Secondary	235
Colleges/Universities	12
Stadium Facilities	0
University Housing	0
Subtotal-Hospitals and Rehabilitation Centers:	57
Trauma Center Hospitals	27
Community or Local Hospitals	30
Surgery Centers	0
State Prisons	0
State Mental Health Facilities	0
Psychiatric Facilities	0
Subtotal-Public Institutions:	59
Convention Centers	0
Sports Stadiums	0
Churches/Synagogues/Other	0
City Halls/County Administration	3
Local Jails	0
Local Police/Fire/Emergency	3
Other-Comm. Centers/Libraries	54
TOTAL URBAN OPEN:	1,668
Subtotal-Extensive Outdoor Recreation:	166
Golf Courses	166
Racetracks	0
Other	0
Cemeteries:	89
Parks:	1,013
Vacant--Cleared for Redevel.:	0
Vacant--Undeveloped:	143
Mixed Urban Open, Includ. Parks:	257

Source: Association of Bay Area Governments
November 1993

JURISDICTION: City of Palo Alto COUNTY: Santa Clara	TOTAL LAND (in acres): 15,214 1990 URBAN LAND (in acres): 9,887 NON-URBAN LAND (in acres): 5,328

NON-URBAN LAND IN 1990

	ACRES		ACRES
TOTAL AGRICULTURE:	59	TOTAL FOREST LAND:	3,860
Cropland and Pasture	40	Deciduous	0
Orchards/Groves/Vineyards	0	Evergreen	3,860
Greenhouses	3	Mixed Forest	0
Confined Feeding	0		
Farmsteads and Inactive	17	TOTAL SPARSELY VEGETATED:	0
		Beaches	0
TOTAL RANGELAND:	1,253	Other Sand	0
Herbaceous Range	1,028	Bare Rock	0
Shrub and Brush	215	Mines/Quarries	0
Mixed Range	10	Transitional--Landfills	0
		Transitional--Other	0
TOTAL WETLANDS [Based on U.S. Geological Survey Mapping]:	156	Transitional--Mixture	0
Forested	0	Mixed Sparsely Vegetated	0
Non-Forested	0		
Salt Evaporators	153		
Unknown	3		

Source: Association of Bay Area Governments
November 1993

JURISDICTION: City of San Jose COUNTY: Santa Clara	TOTAL LAND (in acres): 101,707 1990 URBAN LAND (in acres): 65,981 NON-URBAN LAND (in acres): 35,726

URBAN LAND IN 1990

	ACRES
TOTAL RESIDENTIAL LAND [excluding mixed use]:	42,820
1 unit/2-5 acre lot	0
1-3 units/acre	0
Subtotal-More than 3 units/acre:	42,820
In Mobile Home Parks	605
In Other Areas	42,215
TOTAL MIXED RESIDENTIAL/ COMMERCIAL:	252
Within a Land Area	15
Within a Building	0
Mixture of Above or Unknown	237
TOTAL MIXED COMMERCIAL/ INDUSTRIAL:	2,899
TOTAL INDUSTRIAL [excluding mixed use]:	3,422
Light Industrial	536
Heavy Industrial	131
Mixture of Above or Unknown	2,755
TOTAL MAJOR INFRASTRUCTURE:	3,257
Highways	1,270
Railways	59
Airports	1,082
Ports	0
Power Lines, Substations	32
Waste Water Treatment Plants	808
Water Fac., Other or Unknown	5
TOTAL MILITARY:	40
Residential	0
Commercial/Services	0
General Military	0
Hospitals	0
Communications	0
Airports	0
Open Lands	0
Other, Mixture or Unknown	40

	ACRES
TOTAL COMMERCIAL/SERVICES [excluding mixed use]:	9,081
Subtotal-Commercial:	5,347
Retail/Wholesale	52
Research/Office	5
Comm. Outdoor Recreation	40
Other, Mixture or Unknown	5,251
Subtotal-Education:	3,410
Educational Offices	0
Elementary/Secondary	3,131
Colleges/Universities	257
Stadium Facilities	22
University Housing	0
Subtotal-Hospitals and Rehabilitation Centers:	143
Trauma Center Hospitals	10
Community or Local Hospitals	62
Surgery Centers	0
State Prisons	0
State Mental Health Facilities	72
Psychiatric Facilities	0
Subtotal-Public Institutions:	180
Convention Centers	7
Sports Stadiums	32
Churches/Synagogues/Other	45
City Halls/County Administration	12
Local Jails	3
Local Police/Fire/Emergency	7
Other-Comm. Centers/Libraries	74
TOTAL URBAN OPEN:	4,211
Subtotal-Extensive Outdoor Recreation:	647
Golf Courses	529
Racetracks	0
Other	119
Cemeteries:	198
Parks:	304
Vacant--Cleared for Redevel.:	20
Vacant--Undeveloped:	1,438
Mixed Urban Open, Includ. Parks:	1,604

Source: Association of Bay Area Governments
November 1993

JURISDICTION: City of San Jose COUNTY: Santa Clara	TOTAL LAND (in acres): 101,707 1990 URBAN LAND (in acres): 65,981 NON-URBAN LAND (in acres): 35,726

NON-URBAN LAND IN 1990

	ACRES		ACRES
TOTAL AGRICULTURE:	8,238	TOTAL FOREST LAND:	6,645
Cropland and Pasture	6,568	Deciduous	0
Orchards/Groves/Vineyards	1,606	Evergreen	1,426
Greenhouses	0	Mixed Forest	5,219
Confined Feeding	0		
Farmsteads and Inactive	64	TOTAL SPARSELY VEGETATED:	712
		Beaches	0
TOTAL RANGELAND:	12,686	Other Sand	0
Herbaceous Range	11,952	Bare Rock	0
Shrub and Brush	707	Mines/Quarries	131
Mixed Range	27	Transitional--Landfills	0
		Transitional--Other	0
TOTAL WETLANDS [Based on		Transitional--Mixture	581
U.S. Geological Survey Mapping]:	7,445	Mixed Sparsely Vegetated	0
Forested	0		
Non-Forested	563		
Salt Evaporators	6,677		
Unknown	205		

Source: Association of Bay Area Governments
November 1993

JURISDICTION: CDP of San Martin COUNTY: Santa Clara	TOTAL LAND (in acres): 1,159 1990 URBAN LAND (in acres): 257 NON-URBAN LAND (in acres): 902

URBAN LAND IN 1990

	ACRES
TOTAL RESIDENTIAL LAND	
[excluding mixed use]:	230
1 unit/2-5 acre lot	0
1-3 units/acre	230
Subtotal-More than 3 units/acre:	0
In Mobile Home Parks	0
In Other Areas	0
TOTAL MIXED RESIDENTIAL/ COMMERCIAL:	0
Within a Land Area	0
Within a Building	0
Mixture of Above or Unknown	0
TOTAL MIXED COMMERCIAL/ INDUSTRIAL:	0
TOTAL INDUSTRIAL	
[excluding mixed use]:	22
Light Industrial	10
Heavy Industrial	0
Mixture of Above or Unknown	12
TOTAL MAJOR INFRASTRUCTURE:	0
Highways	0
Railways	0
Airports	0
Ports	0
Power Lines, Substations	0
Waste Water Treatment Plants	0
Water Fac., Other or Unknown	0
TOTAL MILITARY:	0
Residential	0
Commercial/Services	0
General Military	0
Hospitals	0
Communications	0
Airports	0
Open Lands	0
Other, Mixture or Unknown	0

	ACRES
TOTAL COMMERCIAL/SERVICES	
[excluding mixed use]:	0
Subtotal-Commercial:	0
Retail/Wholesale	0
Research/Office	0
Comm. Outdoor Recreation	0
Other, Mixture or Unknown	0
Subtotal-Education:	0
Educational Offices	0
Elementary/Secondary	0
Colleges/Universities	0
Stadium Facilities	0
University Housing	0
Subtotal-Hospitals and Rehabilitation Centers:	0
Trauma Center Hospitals	0
Community or Local Hospitals	0
Surgery Centers	0
State Prisons	0
State Mental Health Facilities	0
Psychiatric Facilities	0
Subtotal-Public Institutions:	0
Convention Centers	0
Sports Stadiums	0
Churches/Synagogues/Other	0
City Halls/County Administration	0
Local Jails	0
Local Police/Fire/Emergency	0
Other-Comm. Centers/Libraries	0
TOTAL URBAN OPEN:	5
Subtotal-Extensive Outdoor Recreation:	0
Golf Courses	0
Racetracks	0
Other	0
Cemeteries:	0
Parks:	0
Vacant--Cleared for Redevel.:	0
Vacant--Undeveloped:	5
Mixed Urban Open, Includ. Parks:	0

Source: Association of Bay Area Governments
November 1993

JURISDICTION: CDP of San Martin COUNTY: Santa Clara	TOTAL LAND (in acres): 1,159 1990 URBAN LAND (in acres): 257 NON-URBAN LAND (in acres): 902

NON-URBAN LAND IN 1990

	ACRES		ACRES
TOTAL AGRICULTURE:	902	TOTAL FOREST LAND:	0
Cropland and Pasture	786	Deciduous	0
Orchards/Groves/Vineyards	72	Evergreen	0
Greenhouses	0	Mixed Forest	0
Confined Feeding	15		
Farmsteads and Inactive	30	TOTAL SPARSELY VEGETATED:	0
		Beaches	0
TOTAL RANGELAND:	0	Other Sand	0
Herbaceous Range	0	Bare Rock	0
Shrub and Brush	0	Mines/Quarries	0
Mixed Range	0	Transitional--Landfills	0
		Transitional--Other	0
TOTAL WETLANDS [Based on		Transitional--Mixture	0
U.S. Geological Survey Mapping]:	0	Mixed Sparsely Vegetated	0
Forested	0		
Non-Forested	0		
Salt Evaporators	0		
Unknown	0		

Source: Association of Bay Area Governments
November 1993

JURISDICTION: City of Santa Clara COUNTY: Santa Clara	TOTAL LAND (in acres): 11,628 1990 URBAN LAND (in acres): 11,468 NON-URBAN LAND (in acres): 161

URBAN LAND IN 1990

	ACRES
TOTAL RESIDENTIAL LAND	
[excluding mixed use]:	4,927
1 unit/2-5 acre lot	0
1-3 units/acre	0
Subtotal-More than 3 units/acre:	4,927
In Mobile Home Parks	0
In Other Areas	4,927
TOTAL MIXED RESIDENTIAL/ COMMERCIAL:	0
Within a Land Area	0
Within a Building	0
Mixture of Above or Unknown	0
TOTAL MIXED COMMERCIAL/ INDUSTRIAL:	0
TOTAL INDUSTRIAL	
[excluding mixed use]:	3,358
Light Industrial	3,227
Heavy Industrial	104
Mixture of Above or Unknown	27
TOTAL MAJOR INFRASTRUCTURE:	188
Highways	79
Railways	0
Airports	109
Ports	0
Power Lines, Substations	0
Waste Water Treatment Plants	0
Water Fac., Other or Unknown	0
TOTAL MILITARY:	0
Residential	0
Commercial/Services	0
General Military	0
Hospitals	0
Communications	0
Airports	0
Open Lands	0
Other, Mixture or Unknown	0

	ACRES
TOTAL COMMERCIAL/SERVICES	
[excluding mixed use]:	2,058
Subtotal-Commercial:	1,082
Retail/Wholesale	40
Research/Office	79
Comm. Outdoor Recreation	240
Other, Mixture or Unknown	724
Subtotal-Education:	662
Educational Offices	5
Elementary/Secondary	470
Colleges/Universities	99
Stadium Facilities	89
University Housing	0
Subtotal-Hospitals and Rehabilitation Centers:	255
Trauma Center Hospitals	0
Community or Local Hospitals	35
Surgery Centers	0
State Prisons	0
State Mental Health Facilities	220
Psychiatric Facilities	0
Subtotal-Public Institutions:	59
Convention Centers	40
Sports Stadiums	0
Churches/Synagogues/Other	12
City Halls/County Administration	5
Local Jails	0
Local Police/Fire/Emergency	3
Other-Comm. Centers/Libraries	0
TOTAL URBAN OPEN:	936
Subtotal-Extensive Outdoor Recreation:	252
Golf Courses	252
Racetracks	0
Other	0
Cemeteries:	77
Parks:	52
Vacant--Cleared for Redevel.:	0
Vacant--Undeveloped:	22
Mixed Urban Open, Includ. Parks:	534

Source: Association of Bay Area Governments
November 1993

JURISDICTION: City of Santa Clara COUNTY: Santa Clara	TOTAL LAND (in acres): 11,628 1990 URBAN LAND (in acres): 11,468 NON-URBAN LAND (in acres): 161

NON-URBAN LAND IN 1990

	ACRES		ACRES
TOTAL AGRICULTURE:	153	TOTAL FOREST LAND:	0
Cropland and Pasture	114	Deciduous	0
Orchards/Groves/Vineyards	40	Evergreen	0
Greenhouses	0	Mixed Forest	0
Confined Feeding	0		
Farmsteads and Inactive	0	TOTAL SPARSELY VEGETATED:	7
		Beaches	0
TOTAL RANGELAND:	0	Other Sand	0
Herbaceous Range	0	Bare Rock	0
Shrub and Brush	0	Mines/Quarries	0
Mixed Range	0	Transitional--Landfills	0
		Transitional--Other	0
TOTAL WETLANDS [Based on U.S. Geological Survey Mapping]:	0	Transitional--Mixture	7
Forested	0	Mixed Sparsely Vegetated	0
Non-Forested	0		
Salt Evaporators	0		
Unknown	0		

Source: Association of Bay Area Governments
November 1993

JURISDICTION: City of Saratoga COUNTY: Santa Clara	TOTAL LAND (in acres): 7,640 1990 URBAN LAND (in acres): 6,573 NON-URBAN LAND (in acres): 1,068

URBAN LAND IN 1990

	ACRES
TOTAL RESIDENTIAL LAND	
[excluding mixed use]:	5,859
1 unit/2-5 acre lot	158
1-3 units/acre	0
Subtotal-More than 3 units/acre:	5,701
In Mobile Home Parks	0
In Other Areas	5,701
TOTAL MIXED RESIDENTIAL/ COMMERCIAL:	0
Within a Land Area	0
Within a Building	0
Mixture of Above or Unknown	0
TOTAL MIXED COMMERCIAL/ INDUSTRIAL:	0
TOTAL INDUSTRIAL	
[excluding mixed use]:	32
Light Industrial	32
Heavy Industrial	0
Mixture of Above or Unknown	0
TOTAL MAJOR INFRASTRUCTURE:	0
Highways	0
Railways	0
Airports	0
Ports	0
Power Lines, Substations	0
Waste Water Treatment Plants	0
Water Fac., Other or Unknown	0
TOTAL MILITARY:	0
Residential	0
Commercial/Services	0
General Military	0
Hospitals	0
Communications	0
Airports	0
Open Lands	0
Other, Mixture or Unknown	0

	ACRES
TOTAL COMMERCIAL/SERVICES	
[excluding mixed use]:	541
Subtotal-Commercial:	190
Retail/Wholesale	0
Research/Office	0
Comm. Outdoor Recreation	0
Other, Mixture or Unknown	190
Subtotal-Education:	348
Educational Offices	0
Elementary/Secondary	203
Colleges/Universities	146
Stadium Facilities	0
University Housing	0
Subtotal-Hospitals and Rehabilitation Centers:	0
Trauma Center Hospitals	0
Community or Local Hospitals	0
Surgery Centers	0
State Prisons	0
State Mental Health Facilities	0
Psychiatric Facilities	0
Subtotal-Public Institutions:	3
Convention Centers	0
Sports Stadiums	0
Churches/Synagogues/Other	0
City Halls/County Administration	3
Local Jails	0
Local Police/Fire/Emergency	0
Other-Comm. Centers/Libraries	0
TOTAL URBAN OPEN:	141
Subtotal-Extensive Outdoor Recreation:	0
Golf Courses	0
Racetracks	0
Other	0
Cemeteries:	0
Parks:	0
Vacant--Cleared for Redevel.:	0
Vacant--Undeveloped:	69
Mixed Urban Open, Includ. Parks:	72

Source: Association of Bay Area Governments
November 1993

JURISDICTION: City of Saratoga COUNTY: Santa Clara	TOTAL LAND (in acres): 7,640 1990 URBAN LAND (in acres): 6,573 NON-URBAN LAND (in acres): 1,068

NON-URBAN LAND IN 1990

	ACRES		ACRES
TOTAL AGRICULTURE:	0	TOTAL FOREST LAND:	630
Cropland and Pasture	0	Deciduous	0
Orchards/Groves/Vineyards	0	Evergreen	630
Greenhouses	0	Mixed Forest	0
Confined Feeding	0		
Farmsteads and Inactive	0	TOTAL SPARSELY VEGETATED:	0
		Beaches	0
TOTAL RANGELAND:	437	Other Sand	0
Herbaceous Range	0	Bare Rock	0
Shrub and Brush	0	Mines/Quarries	0
Mixed Range	437	Transitional--Landfills	0
		Transitional--Other	0
TOTAL WETLANDS [Based on U.S. Geological Survey Mapping]:	0	Transitional--Mixture	0
Forested	0	Mixed Sparsely Vegetated	0
Non-Forested	0		
Salt Evaporators	0		
Unknown	0		

Source: Association of Bay Area Governments
November 1993

JURISDICTION: CDP of Stanford COUNTY: Santa Clara	TOTAL LAND (in acres): 1,656 1990 URBAN LAND (in acres): 1,367 NON-URBAN LAND (in acres): 289

URBAN LAND IN 1990

	ACRES
TOTAL RESIDENTIAL LAND	
[excluding mixed use]:	390
1 unit/2-5 acre lot	0
1-3 units/acre	0
Subtotal-More than 3 units/acre:	390
In Mobile Home Parks	0
In Other Areas	390
TOTAL MIXED RESIDENTIAL/ COMMERCIAL:	0
Within a Land Area	0
Within a Building	0
Mixture of Above or Unknown	0
TOTAL MIXED COMMERCIAL/ INDUSTRIAL:	0
TOTAL INDUSTRIAL	
[excluding mixed use]:	0
Light Industrial	0
Heavy Industrial	0
Mixture of Above or Unknown	0
TOTAL MAJOR INFRASTRUCTURE:	0
Highways	0
Railways	0
Airports	0
Ports	0
Power Lines, Substations	0
Waste Water Treatment Plants	0
Water Fac., Other or Unknown	0
TOTAL MILITARY:	0
Residential	0
Commercial/Services	0
General Military	0
Hospitals	0
Communications	0
Airports	0
Open Lands	0
Other, Mixture or Unknown	0

	ACRES
TOTAL COMMERCIAL/SERVICES	
[excluding mixed use]:	843
Subtotal-Commercial:	20
Retail/Wholesale	0
Research/Office	0
Comm. Outdoor Recreation	0
Other, Mixture or Unknown	20
Subtotal-Education:	816
Educational Offices	0
Elementary/Secondary	37
Colleges/Universities	630
Stadium Facilities	0
University Housing	148
Subtotal-Hospitals and Rehabilitation Centers:	7
Trauma Center Hospitals	3
Community or Local Hospitals	5
Surgery Centers	0
State Prisons	0
State Mental Health Facilities	0
Psychiatric Facilities	0
Subtotal-Public Institutions:	0
Convention Centers	0
Sports Stadiums	0
Churches/Synagogues/Other	0
City Halls/County Administration	0
Local Jails	0
Local Police/Fire/Emergency	0
Other-Comm. Centers/Libraries	0
TOTAL URBAN OPEN:	134
Subtotal-Extensive Outdoor Recreation:	0
Golf Courses	0
Racetracks	0
Other	0
Cemeteries:	0
Parks:	0
Vacant--Cleared for Redevel.:	0
Vacant--Undeveloped:	37
Mixed Urban Open, Includ. Parks:	96

Source: Association of Bay Area Governments
November 1993

JURISDICTION: CDP of Stanford COUNTY: Santa Clara	TOTAL LAND (in acres): 1,656 1990 URBAN LAND (in acres): 1,367 NON-URBAN LAND (in acres): 289

NON-URBAN LAND IN 1990

	ACRES		ACRES
TOTAL AGRICULTURE:	0	TOTAL FOREST LAND:	289
Cropland and Pasture	0	Deciduous	0
Orchards/Groves/Vineyards	0	Evergreen	289
Greenhouses	0	Mixed Forest	0
Confined Feeding	0		
Farmsteads and Inactive	0	TOTAL SPARSELY VEGETATED:	0
		Beaches	0
TOTAL RANGELAND:	0	Other Sand	0
Herbaceous Range	0	Bare Rock	0
Shrub and Brush	0	Mines/Quarries	0
Mixed Range	0	Transitional--Landfills	0
		Transitional--Other	0
TOTAL WETLANDS [Based on		Transitional--Mixture	0
U.S. Geological Survey Mapping]:	0	Mixed Sparsely Vegetated	0
Forested	0		
Non-Forested	0		
Salt Evaporators	0		
Unknown	0		

Source: Association of Bay Area Governments
November 1993

JURISDICTION: City of Sunnyvale COUNTY: Santa Clara	TOTAL LAND (in acres): 14,036 1990 URBAN LAND (in acres): 12,479 NON-URBAN LAND (in acres): 1,557

URBAN LAND IN 1990

	ACRES
TOTAL RESIDENTIAL LAND [excluding mixed use]:	6,719
1 unit/2-5 acre lot	0
1-3 units/acre	0
Subtotal-More than 3 units/acre:	6,719
In Mobile Home Parks	509
In Other Areas	6,210
TOTAL MIXED RESIDENTIAL/ COMMERCIAL:	0
Within a Land Area	0
Within a Building	0
Mixture of Above or Unknown	0
TOTAL MIXED COMMERCIAL/ INDUSTRIAL:	0
TOTAL INDUSTRIAL [excluding mixed use]:	3,029
Light Industrial	2,780
Heavy Industrial	235
Mixture of Above or Unknown	15
TOTAL MAJOR INFRASTRUCTURE:	242
Highways	171
Railways	0
Airports	0
Ports	0
Power Lines, Substations	0
Waste Water Treatment Plants	10
Water Fac., Other or Unknown	62
TOTAL MILITARY:	74
Residential	0
Commercial/Services	0
General Military	0
Hospitals	0
Communications	0
Airports	0
Open Lands	0
Other, Mixture or Unknown	74

	ACRES
TOTAL COMMERCIAL/SERVICES [excluding mixed use]:	1,386
Subtotal-Commercial:	838
Retail/Wholesale	5
Research/Office	12
Comm. Outdoor Recreation	0
Other, Mixture or Unknown	820
Subtotal-Education:	452
Educational Offices	0
Elementary/Secondary	452
Colleges/Universities	0
Stadium Facilities	0
University Housing	0
Subtotal-Hospitals and Rehabilitation Centers:	0
Trauma Center Hospitals	0
Community or Local Hospitals	0
Surgery Centers	0
State Prisons	0
State Mental Health Facilities	0
Psychiatric Facilities	0
Subtotal-Public Institutions:	96
Convention Centers	0
Sports Stadiums	0
Churches/Synagogues/Other	32
City Halls/County Administration	3
Local Jails	0
Local Police/Fire/Emergency	0
Other-Comm. Centers/Libraries	62
TOTAL URBAN OPEN:	1,028
Subtotal-Extensive Outdoor Recreation:	272
Golf Courses	272
Racetracks	0
Other	0
Cemeteries:	0
Parks:	148
Vacant--Cleared for Redevel.:	72
Vacant--Undeveloped:	12
Mixed Urban Open, Includ. Parks:	524

Source: Association of Bay Area Governments
November 1993

JURISDICTION: City of Sunnyvale COUNTY: Santa Clara	TOTAL LAND (in acres): 14,036 1990 URBAN LAND (in acres): 12,479 NON-URBAN LAND (in acres): 1,557

NON-URBAN LAND IN 1990

	ACRES
TOTAL AGRICULTURE:	45
Cropland and Pasture	45
Orchards/Groves/Vineyards	0
Greenhouses	0
Confined Feeding	0
Farmsteads and Inactive	0
TOTAL RANGELAND:	10
Herbaceous Range	10
Shrub and Brush	0
Mixed Range	0
TOTAL WETLANDS [Based on U.S. Geological Survey Mapping]:	1,502
Forested	0
Non-Forested	0
Salt Evaporators	1,502
Unknown	0

	ACRES
TOTAL FOREST LAND:	0
Deciduous	0
Evergreen	0
Mixed Forest	0
TOTAL SPARSELY VEGETATED:	0
Beaches	0
Other Sand	0
Bare Rock	0
Mines/Quarries	0
Transitional--Landfills	0
Transitional--Other	0
Transitional--Mixture	0
Mixed Sparsely Vegetated	0

Source: Association of Bay Area Governments
November 1993

JURISDICTION: Solano County	TOTAL LAND (in acres): 532,965
COUNTY: Solano County	1990 URBAN LAND (in acres): 56,245
	NON-URBAN LAND (in acres): 476,720

URBAN LAND IN 1990

	ACRES
TOTAL RESIDENTIAL LAND	
[excluding mixed use]:	29,402
1 unit/2-5 acre lot	4,052
1-3 units/acre	546
Subtotal-More than 3 units/acre:	24,804
In Mobile Home Parks	403
In Other Areas	24,401
TOTAL MIXED RESIDENTIAL/ COMMERCIAL:	173
Within a Land Area	109
Within a Building	0
Mixture of Above or Unknown	64
TOTAL MIXED COMMERCIAL/ INDUSTRIAL:	101
TOTAL INDUSTRIAL	
[excluding mixed use]:	2,968
Light Industrial	274
Heavy Industrial	42
Mixture of Above or Unknown	2,651
TOTAL MAJOR INFRASTRUCTURE:	3,914
Highways	2,671
Railways	0
Airports	460
Ports	32
Power Lines, Substations	94
Waste Water Treatment Plants	610
Water Fac., Other or Unknown	47
TOTAL MILITARY:	7,146
Residential	109
Commercial/Services	311
General Military	793
Hospitals	30
Communications	1,515
Airports	3,417
Open Lands	131
Other, Mixture or Unknown	840

	ACRES
TOTAL COMMERCIAL/SERVICES	
[excluding mixed use]:	5,965
Subtotal-Commercial:	3,988
Retail/Wholesale	368
Research/Office	0
Comm. Outdoor Recreation	175
Other, Mixture or Unknown	3,445
Subtotal-Education:	1,485
Educational Offices	3
Elementary/Secondary	1,176
Colleges/Universities	306
Stadium Facilities	0
University Housing	0
Subtotal-Hospitals and Rehabilitation Centers:	353
Trauma Center Hospitals	0
Community or Local Hospitals	109
Surgery Centers	7
State Prisons	237
State Mental Health Facilities	0
Psychiatric Facilities	0
Subtotal-Public Institutions:	138
Convention Centers	0
Sports Stadiums	0
Churches/Synagogues/Other	20
City Halls/County Administration	25
Local Jails	0
Local Police/Fire/Emergency	42
Other-Comm. Centers/Libraries	52
TOTAL URBAN OPEN:	6,575
Subtotal-Extensive Outdoor Recreation:	1,144
Golf Courses	835
Racetracks	250
Other	59
Cemeteries:	94
Parks:	188
Vacant--Cleared for Redevel.:	57
Vacant--Undeveloped:	4,008
Mixed Urban Open, Includ. Parks:	1,085

Source: Association of Bay Area Governments
November 1993

JURISDICTION: Solano County COUNTY: Solano County	TOTAL LAND (in acres): 532,965 1990 URBAN LAND (in acres): 56,245 NON-URBAN LAND (in acres): 476,720

NON-URBAN LAND IN 1990

	ACRES		ACRES
TOTAL AGRICULTURE:	317,264	TOTAL FOREST LAND:	40,754
Cropland and Pasture	287,573	Deciduous	227
Orchards/Groves/Vineyards	28,100	Evergreen	9,696
Greenhouses	0	Mixed Forest	30,831
Confined Feeding	403		
Farmsteads and Inactive	1,189	TOTAL SPARSELY VEGETATED:	8,226
		Beaches	0
TOTAL RANGELAND:	48,548	Other Sand	465
Herbaceous Range	42,894	Bare Rock	0
Shrub and Brush	5,120	Mines/Quarries	1,599
Mixed Range	534	Transitional--Landfills	0
		Transitional--Other	0
TOTAL WETLANDS [Based on U.S. Geological Survey Mapping]:	61,928	Transitional--Mixture	6,163
Forested	190	Mixed Sparsely Vegetated	0
Non-Forested	57,851		
Salt Evaporators	183		
Unknown	3,704		

Source: Association of Bay Area Governments
November 1993

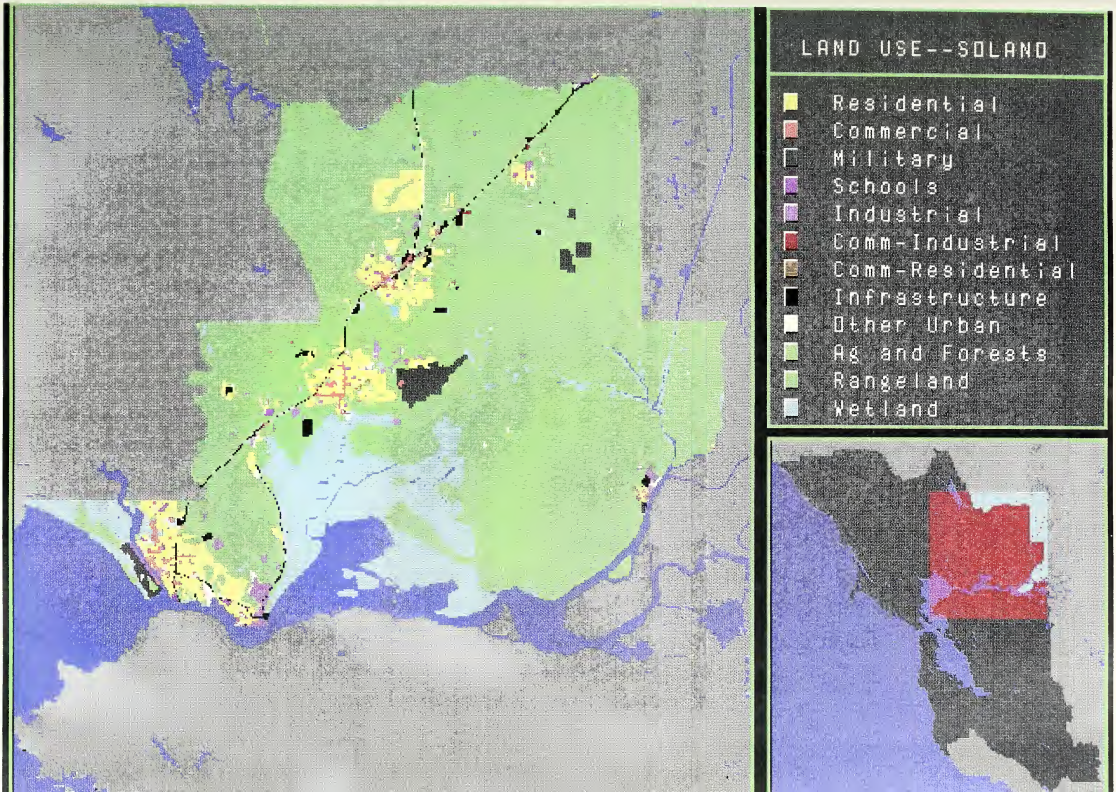
LAND USE--SDLAND
Residential
Commercial
Military
Schools
Industrial
Comm-Industrial
Comm-Residential
Infrastructure
Other Urban
Ag and Forests
Rangeland
Wetland

JURISDICTION: City of Benicia COUNTY: Solano	TOTAL LAND (in acres): 8,162 1990 URBAN LAND (in acres): 5,174 NON-URBAN LAND (in acres): 2,987

URBAN LAND IN 1990

	ACRES
TOTAL RESIDENTIAL LAND	
[excluding mixed use]:	2,513
1 unit/2-5 acre lot	0
1-3 units/acre	0
Subtotal-More than 3 units/acre:	2,513
In Mobile Home Parks	27
In Other Areas	2,486
TOTAL MIXED RESIDENTIAL/ COMMERCIAL:	0
Within a Land Area	0
Within a Building	0
Mixture of Above or Unknown	0
TOTAL MIXED COMMERCIAL/ INDUSTRIAL:	0
TOTAL INDUSTRIAL	
[excluding mixed use]:	1,367
Light Industrial	0
Heavy Industrial	0
Mixture of Above or Unknown	1,367
TOTAL MAJOR INFRASTRUCTURE:	282
Highways	269
Railways	0
Airports	0
Ports	0
Power Lines, Substations	0
Waste Water Treatment Plants	12
Water Fac., Other or Unknown	0
TOTAL MILITARY:	0
Residential	0
Commercial/Services	0
General Military	0
Hospitals	0
Communications	0
Airports	0
Open Lands	0
Other, Mixture or Unknown	0

	ACRES
TOTAL COMMERCIAL/SERVICES	
[excluding mixed use]:	302
Subtotal-Commercial:	156
Retail/Wholesale	0
Research/Office	0
Comm. Outdoor Recreation	0
Other, Mixture or Unknown	156
Subtotal-Education:	136
Educational Offices	0
Elementary/Secondary	136
Colleges/Universities	0
Stadium Facilities	0
University Housing	0
Subtotal-Hospitals and Rehabilitation Centers:	0
Trauma Center Hospitals	0
Community or Local Hospitals	0
Surgery Centers	0
State Prisons	0
State Mental Health Facilities	0
Psychiatric Facilities	0
Subtotal-Public Institutions:	10
Convention Centers	0
Sports Stadiums	0
Churches/Synagogues/Other	0
City Halls/County Administration	3
Local Jails	0
Local Police/Fire/Emergency	0
Other-Comm. Centers/Libraries	7
TOTAL URBAN OPEN:	712
Subtotal-Extensive Outdoor Recreation:	0
Golf Courses	0
Racetracks	0
Other	0
Cemeteries:	15
Parks:	3
Vacant--Cleared for Redevel.:	0
Vacant--Undeveloped:	175
Mixed Urban Open, Includ. Parks:	519

Source: Association of Bay Area Governments
November 1993

JURISDICTION: City of Benicia COUNTY: Solano	TOTAL LAND (in acres): 8,162 1990 URBAN LAND (in acres): 5,174 NON-URBAN LAND (in acres): 2,987

NON-URBAN LAND IN 1990

	ACRES		ACRES
TOTAL AGRICULTURE:	638	TOTAL FOREST LAND:	0
Cropland and Pasture	620	Deciduous	0
Orchards/Groves/Vineyards	0	Evergreen	0
Greenhouses	0	Mixed Forest	0
Confined Feeding	0		
Farmsteads and Inactive	17	TOTAL SPARSELY VEGETATED:	0
		Beaches	0
TOTAL RANGELAND:	2,140	Other Sand	0
Herbaceous Range	2,140	Bare Rock	0
Shrub and Brush	0	Mines/Quarries	0
Mixed Range	0	Transitional--Landfills	0
		Transitional--Other	0
TOTAL WETLANDS [Based on		Transitional--Mixture	0
U.S. Geological Survey Mapping]:	210	Mixed Sparsely Vegetated	0
Forested	0		
Non-Forested	116		
Salt Evaporators	0		
Unknown	94		

Source: Association of Bay Area Governments
November 1993

JURISDICTION: City of Dixon COUNTY: Solano	TOTAL LAND (in acres): 1,895 1990 URBAN LAND (in acres): 1,238 NON-URBAN LAND (in acres): 657

URBAN LAND IN 1990

	ACRES
TOTAL RESIDENTIAL LAND [excluding mixed use]:	729
1 unit/2-5 acre lot	22
1-3 units/acre	0
Subtotal-More than 3 units/acre:	707
In Mobile Home Parks	0
In Other Areas	707
TOTAL MIXED RESIDENTIAL/ COMMERCIAL:	0
Within a Land Area	0
Within a Building	0
Mixture of Above or Unknown	0
TOTAL MIXED COMMERCIAL/ INDUSTRIAL:	5
TOTAL INDUSTRIAL [excluding mixed use]:	121
Light Industrial	119
Heavy Industrial	0
Mixture of Above or Unknown	3
TOTAL MAJOR INFRASTRUCTURE:	7
Highways	7
Railways	0
Airports	0
Ports	0
Power Lines, Substations	0
Waste Water Treatment Plants	0
Water Fac., Other or Unknown	0
TOTAL MILITARY:	0
Residential	0
Commercial/Services	0
General Military	0
Hospitals	0
Communications	0
Airports	0
Open Lands	0
Other, Mixture or Unknown	0

	ACRES
TOTAL COMMERCIAL/SERVICES [excluding mixed use]:	230
Subtotal-Commercial:	146
Retail/Wholesale	52
Research/Office	0
Comm. Outdoor Recreation	30
Other, Mixture or Unknown	64
Subtotal-Education:	79
Educational Offices	0
Elementary/Secondary	79
Colleges/Universities	0
Stadium Facilities	0
University Housing	0
Subtotal-Hospitals and Rehabilitation Centers:	0
Trauma Center Hospitals	0
Community or Local Hospitals	0
Surgery Centers	0
State Prisons	0
State Mental Health Facilities	0
Psychiatric Facilities	0
Subtotal-Public Institutions:	5
Convention Centers	0
Sports Stadiums	0
Churches/Synagogues/Other	0
City Halls/County Administration	3
Local Jails	0
Local Police/Fire/Emergency	3
Other-Comm. Centers/Libraries	0
TOTAL URBAN OPEN:	146
Subtotal-Extensive Outdoor Recreation:	0
Golf Courses	0
Racetracks	0
Other	0
Cemeteries:	0
Parks:	62
Vacant--Cleared for Redevel.:	0
Vacant--Undeveloped:	84
Mixed Urban Open, Includ. Parks:	0

Source: Association of Bay Area Governments
November 1993

JURISDICTION: City of Dixon COUNTY: Solano	TOTAL LAND (in acres): 1,895 1990 URBAN LAND (in acres): 1,238 NON-URBAN LAND (in acres): 657

NON-URBAN LAND IN 1990

	ACRES		ACRES
TOTAL AGRICULTURE:	657	TOTAL FOREST LAND:	0
Cropland and Pasture	418	Deciduous	0
Orchards/Groves/Vineyards	237	Evergreen	0
Greenhouses	0	Mixed Forest	0
Confined Feeding	3		
Farmsteads and Inactive	0	TOTAL SPARSELY VEGETATED:	0
		Beaches	0
TOTAL RANGELAND:	0	Other Sand	0
Herbaceous Range	0	Bare Rock	0
Shrub and Brush	0	Mines/Quarries	0
Mixed Range	0	Transitional--Landfills	0
		Transitional--Other	0
TOTAL WETLANDS [Based on		Transitional--Mixture	0
U.S. Geological Survey Mapping]:	0	Mixed Sparsely Vegetated	0
Forested	0		
Non-Forested	0		
Salt Evaporators	0		
Unknown	0		

Source: Association of Bay Area Governments
November 1993

JURISDICTION: City of Fairfield COUNTY: Solano	TOTAL LAND (in acres): 22,158 1990 URBAN LAND (in acres): 12,672 NON-URBAN LAND (in acres): 9,486

URBAN LAND IN 1990

	ACRES
TOTAL RESIDENTIAL LAND [excluding mixed use]:	5,456
1 unit/2-5 acre lot	0
1-3 units/acre	7
Subtotal-More than 3 units/acre:	5,449
In Mobile Home Parks	121
In Other Areas	5,328
TOTAL MIXED RESIDENTIAL/ COMMERCIAL:	7
Within a Land Area	0
Within a Building	0
Mixture of Above or Unknown	7
TOTAL MIXED COMMERCIAL/ INDUSTRIAL:	0
TOTAL INDUSTRIAL [excluding mixed use]:	633
Light Industrial	35
Heavy Industrial	0
Mixture of Above or Unknown	598
TOTAL MAJOR INFRASTRUCTURE:	687
Highways	398
Railways	0
Airports	10
Ports	0
Power Lines, Substations	0
Waste Water Treatment Plants	279
Water Fac., Other or Unknown	0
TOTAL MILITARY:	3,726
Residential	0
Commercial/Services	0
General Military	0
Hospitals	10
Communications	0
Airports	2,980
Open Lands	0
Other, Mixture or Unknown	736

	ACRES
TOTAL COMMERCIAL/SERVICES [excluding mixed use]:	1,339
Subtotal-Commercial:	979
Retail/Wholesale	3
Research/Office	0
Comm. Outdoor Recreation	0
Other, Mixture or Unknown	976
Subtotal-Education:	297
Educational Offices	0
Elementary/Secondary	250
Colleges/Universities	47
Stadium Facilities	0
University Housing	0
Subtotal-Hospitals and Rehabilitation Centers:	12
Trauma Center Hospitals	0
Community or Local Hospitals	12
Surgery Centers	0
State Prisons	0
State Mental Health Facilities	0
Psychiatric Facilities	0
Subtotal-Public Institutions:	52
Convention Centers	0
Sports Stadiums	0
Churches/Synagogues/Other	3
City Halls/County Administration	10
Local Jails	0
Local Police/Fire/Emergency	25
Other-Comm. Centers/Libraries	15
TOTAL URBAN OPEN:	823
Subtotal-Extensive Outdoor Recreation:	148
Golf Courses	148
Racetracks	0
Other	0
Cemeteries:	0
Parks:	62
Vacant--Cleared for Redevel.:	0
Vacant--Undeveloped:	492
Mixed Urban Open, Includ. Parks:	121

Source: Association of Bay Area Governments
November 1993

JURISDICTION: City of Fairfield COUNTY: Solano	TOTAL LAND (in acres): 22,158 1990 URBAN LAND (in acres): 12,672 NON-URBAN LAND (in acres): 9,486

NON-URBAN LAND IN 1990

	ACRES
TOTAL AGRICULTURE:	5,342
Cropland and Pasture	3,341
Orchards/Groves/Vineyards	1,992
Greenhouses	0
Confined Feeding	0
Farmsteads and Inactive	10
TOTAL RANGELAND:	3,217
Herbaceous Range	3,217
Shrub and Brush	0
Mixed Range	0
TOTAL WETLANDS [Based on U.S. Geological Survey Mapping]:	86
Forested	0
Non-Forested	82
Salt Evaporators	0
Unknown	5

	ACRES
TOTAL FOREST LAND:	467
Deciduous	0
Evergreen	452
Mixed Forest	15
TOTAL SPARSELY VEGETATED:	373
Beaches	0
Other Sand	0
Bare Rock	0
Mines/Quarries	40
Transitional--Landfills	0
Transitional--Other	0
Transitional--Mixture	334
Mixed Sparsely Vegetated	0

Source: Association of Bay Area Governments
November 1993

JURISDICTION: City of Rio Vista COUNTY: Solano	TOTAL LAND (in acres): 1,147 1990 URBAN LAND (in acres): 754 NON-URBAN LAND (in acres): 393

URBAN LAND IN 1990

	ACRES
TOTAL RESIDENTIAL LAND [excluding mixed use]:	257
1 unit/2-5 acre lot	0
1-3 units/acre	0
Subtotal-More than 3 units/acre:	257
In Mobile Home Parks	17
In Other Areas	240
TOTAL MIXED RESIDENTIAL/ COMMERCIAL:	7
Within a Land Area	0
Within a Building	0
Mixture of Above or Unknown	7
TOTAL MIXED COMMERCIAL/ INDUSTRIAL:	0
TOTAL INDUSTRIAL [excluding mixed use]:	96
Light Industrial	74
Heavy Industrial	0
Mixture of Above or Unknown	22
TOTAL MAJOR INFRASTRUCTURE:	168
Highways	0
Railways	0
Airports	148
Ports	20
Power Lines, Substations	0
Waste Water Treatment Plants	0
Water Fac., Other or Unknown	0
TOTAL MILITARY:	0
Residential	0
Commercial/Services	0
General Military	0
Hospitals	0
Communications	0
Airports	0
Open Lands	0
Other, Mixture or Unknown	0

	ACRES
TOTAL COMMERCIAL/SERVICES [excluding mixed use]:	163
Subtotal-Commercial:	106
Retail/Wholesale	0
Research/Office	0
Comm. Outdoor Recreation	0
Other, Mixture or Unknown	106
Subtotal-Education:	54
Educational Offices	0
Elementary/Secondary	54
Colleges/Universities	0
Stadium Facilities	0
University Housing	0
Subtotal-Hospitals and Rehabilitation Centers:	0
Trauma Center Hospitals	0
Community or Local Hospitals	0
Surgery Centers	0
State Prisons	0
State Mental Health Facilities	0
Psychiatric Facilities	0
Subtotal-Public Institutions:	3
Convention Centers	0
Sports Stadiums	0
Churches/Synagogues/Other	0
City Halls/County Administration	3
Local Jails	0
Local Police/Fire/Emergency	0
Other-Comm. Centers/Libraries	0
TOTAL URBAN OPEN:	62
Subtotal-Extensive Outdoor Recreation:	0
Golf Courses	0
Racetracks	0
Other	0
Cemeteries:	0
Parks:	0
Vacant--Cleared for Redevel.:	0
Vacant--Undeveloped:	7
Mixed Urban Open, Includ. Parks:	54

Source: Association of Bay Area Governments
November 1993

JURISDICTION: City of Rio Vista COUNTY: Solano	TOTAL LAND (in acres): 1,147 1990 URBAN LAND (in acres): 754 NON-URBAN LAND (in acres): 393

NON-URBAN LAND IN 1990

	ACRES		ACRES
TOTAL AGRICULTURE:	361	TOTAL FOREST LAND:	0
Cropland and Pasture	361	Deciduous	0
Orchards/Groves/Vineyards	0	Evergreen	0
Greenhouses	0	Mixed Forest	0
Confined Feeding	0		
Farmsteads and Inactive	0	TOTAL SPARSELY VEGETATED:	32
		Beaches	0
TOTAL RANGELAND:	0	Other Sand	0
Herbaceous Range	0	Bare Rock	0
Shrub and Brush	0	Mines/Quarries	32
Mixed Range	0	Transitional--Landfills	0
		Transitional--Other	0
TOTAL WETLANDS [Based on U.S. Geological Survey Mapping]:	0	Transitional--Mixture	0
Forested	0	Mixed Sparsely Vegetated	0
Non-Forested	0		
Salt Evaporators	0		
Unknown	0		

Source: Association of Bay Area Governments
November 1993

JURISDICTION: City of Suisun City	TOTAL LAND (in acres): 2,096
COUNTY: Solano	1990 URBAN LAND (in acres): 1,446
	NON-URBAN LAND (in acres): 650

URBAN LAND IN 1990

	ACRES
TOTAL RESIDENTIAL LAND	
[excluding mixed use]:	1,171
1 unit/2-5 acre lot	0
1-3 units/acre	0
Subtotal-More than 3 units/acre:	1,171
In Mobile Home Parks	0
In Other Areas	1,171
TOTAL MIXED RESIDENTIAL/ COMMERCIAL:	30
Within a Land Area	0
Within a Building	0
Mixture of Above or Unknown	30
TOTAL MIXED COMMERCIAL/ INDUSTRIAL:	0
TOTAL INDUSTRIAL	
[excluding mixed use]:	0
Light Industrial	0
Heavy Industrial	0
Mixture of Above or Unknown	0
TOTAL MAJOR INFRASTRUCTURE:	7
Highways	0
Railways	0
Airports	0
Ports	0
Power Lines, Substations	0
Waste Water Treatment Plants	7
Water Fac., Other or Unknown	0
TOTAL MILITARY:	0
Residential	0
Commercial/Services	0
General Military	0
Hospitals	0
Communications	0
Airports	0
Open Lands	0
Other, Mixture or Unknown	0

	ACRES
TOTAL COMMERCIAL/SERVICES	
[excluding mixed use]:	166
Subtotal-Commercial:	114
Retail/Wholesale	32
Research/Office	0
Comm. Outdoor Recreation	0
Other, Mixture or Unknown	82
Subtotal-Education:	35
Educational Offices	0
Elementary/Secondary	35
Colleges/Universities	0
Stadium Facilities	0
University Housing	0
Subtotal-Hospitals and Rehabilitation Centers:	0
Trauma Center Hospitals	0
Community or Local Hospitals	0
Surgery Centers	0
State Prisons	0
State Mental Health Facilities	0
Psychiatric Facilities	0
Subtotal-Public Institutions:	17
Convention Centers	0
Sports Stadiums	0
Churches/Synagogues/Other	0
City Halls/County Administration	3
Local Jails	0
Local Police/Fire/Emergency	0
Other-Comm. Centers/Libraries	15
TOTAL URBAN OPEN:	72
Subtotal-Extensive Outdoor Recreation:	0
Golf Courses	0
Racetracks	0
Other	0
Cemeteries:	0
Parks:	0
Vacant--Cleared for Redevel.:	0
Vacant--Undeveloped:	62
Mixed Urban Open, Includ. Parks:	10

Source: Association of Bay Area Governments
November 1993

JURISDICTION: City of Suisun City COUNTY: Solano	TOTAL LAND (in acres): 2,096 1990 URBAN LAND (in acres): 1,446 NON-URBAN LAND (in acres): 650

NON-URBAN LAND IN 1990

	ACRES		ACRES
TOTAL AGRICULTURE:	598	TOTAL FOREST LAND:	0
Cropland and Pasture	598	Deciduous	0
Orchards/Groves/Vineyards	0	Evergreen	0
Greenhouses	0	Mixed Forest	0
Confined Feeding	0		
Farmsteads and Inactive	0	TOTAL SPARSELY VEGETATED:	27
		Beaches	0
TOTAL RANGELAND:	25	Other Sand	0
Herbaceous Range	25	Bare Rock	0
Shrub and Brush	0	Mines/Quarries	0
Mixed Range	0	Transitional--Landfills	0
		Transitional--Other	0
TOTAL WETLANDS [Based on U.S. Geological Survey Mapping]:	0	Transitional--Mixture	27
Forested	0	Mixed Sparsely Vegetated	0
Non-Forested	0		
Salt Evaporators	0		
Unknown	0		

Source: Association of Bay Area Governments
November 1993

JURISDICTION: City of Vacaville COUNTY: Solano	TOTAL LAND (in acres): 14,433 1990 URBAN LAND (in acres): 8,216 NON-URBAN LAND (in acres): 6,217

URBAN LAND IN 1990

	ACRES
TOTAL RESIDENTIAL LAND [excluding mixed use]:	5,004
1 unit/2-5 acre lot	151
1-3 units/acre	15
Subtotal-More than 3 units/acre:	4,838
In Mobile Home Parks	82
In Other Areas	4,757
TOTAL MIXED RESIDENTIAL/ COMMERCIAL:	89
Within a Land Area	89
Within a Building	0
Mixture of Above or Unknown	0
TOTAL MIXED COMMERCIAL/ INDUSTRIAL:	0
TOTAL INDUSTRIAL [excluding mixed use]:	262
Light Industrial	40
Heavy Industrial	42
Mixture of Above or Unknown	180
TOTAL MAJOR INFRASTRUCTURE:	650
Highways	388
Railways	0
Airports	200
Ports	0
Power Lines, Substations	0
Waste Water Treatment Plants	25
Water Fac., Other or Unknown	37
TOTAL MILITARY:	0
Residential	0
Commercial/Services	0
General Military	0
Hospitals	0
Communications	0
Airports	0
Open Lands	0
Other, Mixture or Unknown	0

	ACRES
TOTAL COMMERCIAL/SERVICES [excluding mixed use]:	1,206
Subtotal-Commercial:	719
Retail/Wholesale	126
Research/Office	0
Comm. Outdoor Recreation	49
Other, Mixture or Unknown	544
Subtotal-Education:	193
Educational Offices	3
Elementary/Secondary	190
Colleges/Universities	0
Stadium Facilities	0
University Housing	0
Subtotal-Hospitals and Rehabilitation Centers:	259
Trauma Center Hospitals	0
Community or Local Hospitals	15
Surgery Centers	7
State Prisons	237
State Mental Health Facilities	0
Psychiatric Facilities	0
Subtotal-Public Institutions:	35
Convention Centers	0
Sports Stadiums	0
Churches/Synagogues/Other	12
City Halls/County Administration	3
Local Jails	0
Local Police/Fire/Emergency	5
Other-Comm. Centers/Libraries	15
TOTAL URBAN OPEN:	1,006
Subtotal-Extensive Outdoor Recreation:	282
Golf Courses	220
Racetracks	62
Other	0
Cemeteries:	0
Parks:	40
Vacant--Cleared for Redevel.:	57
Vacant--Undeveloped:	539
Mixed Urban Open, Includ. Parks:	89

Source: Association of Bay Area Governments
November 1993

JURISDICTION: City of Vacaville COUNTY: Solano	TOTAL LAND (in acres): 14,433 1990 URBAN LAND (in acres): 8,216 NON-URBAN LAND (in acres): 6,217

NON-URBAN LAND IN 1990

	ACRES		ACRES
TOTAL AGRICULTURE:	5,253	TOTAL FOREST LAND:	0
Cropland and Pasture	4,554	Deciduous	0
Orchards/Groves/Vineyards	694	Evergreen	0
Greenhouses	0	Mixed Forest	0
Confined Feeding	0		
Farmsteads and Inactive	5	TOTAL SPARSELY VEGETATED:	198
		Beaches	0
TOTAL RANGELAND:	596	Other Sand	0
Herbaceous Range	576	Bare Rock	0
Shrub and Brush	20	Mines/Quarries	101
Mixed Range	0	Transitional--Landfills	0
		Transitional--Other	0
TOTAL WETLANDS [Based on U.S. Geological Survey Mapping]:	171	Transitional--Mixture	96
Forested	119	Mixed Sparsely Vegetated	0
Non-Forested	0		
Salt Evaporators	0		
Unknown	52		

Source: Association of Bay Area Governments
November 1993

JURISDICTION: City of Vallejo COUNTY: Solano	TOTAL LAND (in acres): 19,412 1990 URBAN LAND (in acres): 12,115 NON-URBAN LAND (in acres): 7,297

URBAN LAND IN 1990

	ACRES
TOTAL RESIDENTIAL LAND [excluding mixed use]:	7,361
1 unit/2-5 acre lot	0
1-3 units/acre	0
Subtotal-More than 3 units/acre:	7,361
In Mobile Home Parks	156
In Other Areas	7,205
TOTAL MIXED RESIDENTIAL/ COMMERCIAL:	7
Within a Land Area	0
Within a Building	0
Mixture of Above or Unknown	7
TOTAL MIXED COMMERCIAL/ INDUSTRIAL:	0
TOTAL INDUSTRIAL [excluding mixed use]:	262
Light Industrial	0
Heavy Industrial	0
Mixture of Above or Unknown	262
TOTAL MAJOR INFRASTRUCTURE:	242
Highways	235
Railways	0
Airports	0
Ports	0
Power Lines, Substations	0
Waste Water Treatment Plants	7
Water Fac., Other or Unknown	0
TOTAL MILITARY:	1,364
Residential	109
Commercial/Services	311
General Military	793
Hospitals	20
Communications	0
Airports	0
Open Lands	131
Other, Mixture or Unknown	0

	ACRES
TOTAL COMMERCIAL/SERVICES [excluding mixed use]:	1,871
Subtotal-Commercial:	1,300
Retail/Wholesale	25
Research/Office	0
Comm. Outdoor Recreation	96
Other, Mixture or Unknown	1,179
Subtotal-Education:	475
Educational Offices	0
Elementary/Secondary	395
Colleges/Universities	79
Stadium Facilities	0
University Housing	0
Subtotal-Hospitals and Rehabilitation Centers:	82
Trauma Center Hospitals	0
Community or Local Hospitals	82
Surgery Centers	0
State Prisons	0
State Mental Health Facilities	0
Psychiatric Facilities	0
Subtotal-Public Institutions:	15
Convention Centers	0
Sports Stadiums	0
Churches/Synagogues/Other	3
City Halls/County Administration	3
Local Jails	0
Local Police/Fire/Emergency	10
Other-Comm. Centers/Libraries	0
TOTAL URBAN OPEN:	1,008
Subtotal-Extensive Outdoor Recreation:	299
Golf Courses	166
Racetracks	74
Other	59
Cemeteries:	62
Parks:	22
Vacant--Cleared for Redevel.:	0
Vacant--Undeveloped:	398
Mixed Urban Open, Includ. Parks:	227

Source: Association of Bay Area Governments
November 1993

JURISDICTION: City of Vallejo COUNTY: Solano	TOTAL LAND (in acres): 19,412 1990 URBAN LAND (in acres): 12,115 NON-URBAN LAND (in acres): 7,297

NON-URBAN LAND IN 1990

	ACRES		ACRES
TOTAL AGRICULTURE:	516	TOTAL FOREST LAND:	0
Cropland and Pasture	474	Deciduous	0
Orchards/Groves/Vineyards	0	Evergreen	0
Greenhouses	0	Mixed Forest	0
Confined Feeding	0		
Farmsteads and Inactive	42	TOTAL SPARSELY VEGETATED:	119
		Beaches	0
TOTAL RANGELAND:	5,278	Other Sand	0
Herbaceous Range	5,053	Bare Rock	0
Shrub and Brush	0	Mines/Quarries	109
Mixed Range	225	Transitional--Landfills	0
		Transitional--Other	0
TOTAL WETLANDS [Based on U.S. Geological Survey Mapping]:	1,384	Transitional--Mixture	10
Forested	0	Mixed Sparsely Vegetated	0
Non-Forested	1,208		
Salt Evaporators	0		
Unknown	175		

Source: Association of Bay Area Governments
November 1993

JURISDICTION: Sonoma County	TOTAL LAND (in acres): 1,013,446
COUNTY: Sonoma County	1990 URBAN LAND (in acres): 93,604
	NON-URBAN LAND (in acres): 919,842

URBAN LAND IN 1990

	ACRES
TOTAL RESIDENTIAL LAND	
[excluding mixed use]:	71,330
1 unit/2-5 acre lot	10,336
1-3 units/acre	11,535
Subtotal-More than 3 units/acre:	49,460
In Mobile Home Parks	756
In Other Areas	48,703
TOTAL MIXED RESIDENTIAL/ COMMERCIAL:	1,105
Within a Land Area	462
Within a Building	42
Mixture of Above or Unknown	601
TOTAL MIXED COMMERCIAL/ INDUSTRIAL:	1,485
TOTAL INDUSTRIAL	
[excluding mixed use]:	2,894
Light Industrial	1,184
Heavy Industrial	99
Mixture of Above or Unknown	1,611
TOTAL MAJOR INFRASTRUCTURE:	3,665
Highways	2,029
Railways	22
Airports	825
Ports	0
Power Lines, Substations	30
Waste Water Treatment Plants	655
Water Fac., Other or Unknown	104
TOTAL MILITARY:	376
Residential	0
Commercial/Services	0
General Military	0
Hospitals	0
Communications	0
Airports	0
Open Lands	0
Other, Mixture or Unknown	376

	ACRES
TOTAL COMMERCIAL/SERVICES	
[excluding mixed use]:	5,953
Subtotal-Commercial:	3,716
Retail/Wholesale	213
Research/Office	17
Comm. Outdoor Recreation	346
Other, Mixture or Unknown	3,141
Subtotal-Education:	1,616
Educational Offices	91
Elementary/Secondary	1,236
Colleges/Universities	289
Stadium Facilities	0
University Housing	0
Subtotal-Hospitals and Rehabilitation Centers:	432
Trauma Center Hospitals	0
Community or Local Hospitals	151
Surgery Centers	7
State Prisons	0
State Mental Health Facilities	274
Psychiatric Facilities	0
Subtotal-Public Institutions:	188
Convention Centers	0
Sports Stadiums	0
Churches/Synagogues/Other	22
City Halls/County Administration	54
Local Jails	22
Local Police/Fire/Emergency	20
Other-Comm. Centers/Libraries	69
TOTAL URBAN OPEN:	6,798
Subtotal-Extensive Outdoor Recreation:	1,297
Golf Courses	729
Racetracks	141
Other	428
Cemeteries:	116
Parks:	151
Vacant--Cleared for Redevel.:	410
Vacant--Undeveloped:	3,657
Mixed Urban Open, Includ. Parks:	1,166

Source: Association of Bay Area Governments
November 1993

JURISDICTION: Sonoma County COUNTY: Sonoma County	TOTAL LAND (in acres): 1,013,446 1990 URBAN LAND (in acres): 93,604 NON-URBAN LAND (in acres): 919,842

NON-URBAN LAND IN 1990

	ACRES		ACRES
TOTAL AGRICULTURE:	212,830	TOTAL FOREST LAND:	562,051
Cropland and Pasture	154,218	Deciduous	7,398
Orchards/Groves/Vineyards	55,894	Evergreen	534,421
Greenhouses	0	Mixed Forest	20,233
Confined Feeding	1,278		
Farmsteads and Inactive	1,441	TOTAL SPARSELY VEGETATED:	2,029
		Beaches	163
TOTAL RANGELAND:	136,216	Other Sand	101
Herbaceous Range	65,504	Bare Rock	0
Shrub and Brush	61,585	Mines/Quarries	731
Mixed Range	9,128	Transitional–Landfills	0
		Transitional–Other	0
TOTAL WETLANDS [Based on		Transitional–Mixture	870
U.S. Geological Survey Mapping]:	6,716	Mixed Sparsely Vegetated	163
Forested	341		
Non-Forested	4,784		
Salt Evaporators	32		
Unknown	1,559		

Source: Association of Bay Area Governments
November 1993

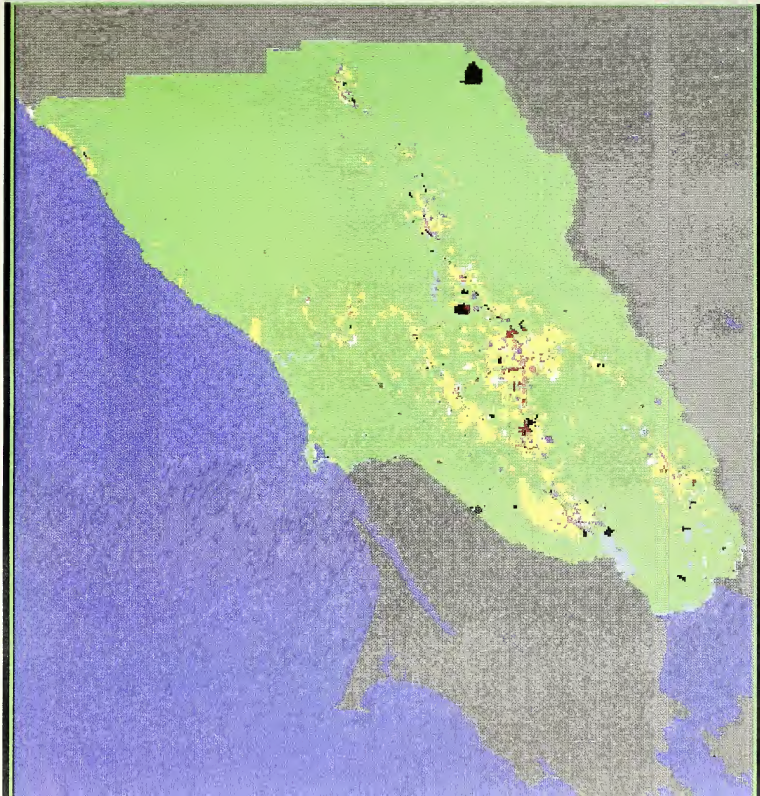

LAND USE--SONOMA

- Residential
- Commercial
- Military
- Schools
- Industrial
- Comm-Industrial
- Comm-Residential
- Infrastructure
- Other Urban
- Ag and Forests
- Rangeland
- Wetland

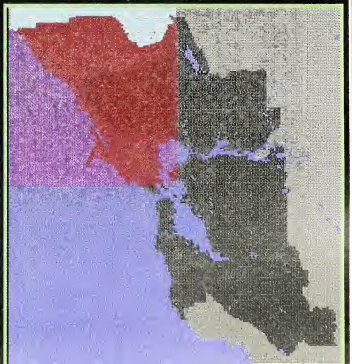

JURISDICTION: CDP-Boyes Hot Sprgs. COUNTY: Sonoma	TOTAL LAND (in acres): 808 1990 URBAN LAND (in acres): 578 NON-URBAN LAND (in acres): 230

URBAN LAND IN 1990

	ACRES
TOTAL RESIDENTIAL LAND	
[excluding mixed use]:	502
1 unit/2-5 acre lot	0
1-3 units/acre	45
Subtotal-More than 3 units/acre:	457
In Mobile Home Parks	0
In Other Areas	457
TOTAL MIXED RESIDENTIAL/ COMMERCIAL:	0
Within a Land Area	0
Within a Building	0
Mixture of Above or Unknown	0
TOTAL MIXED COMMERCIAL/ INDUSTRIAL:	0
TOTAL INDUSTRIAL	
[excluding mixed use]:	0
Light Industrial	0
Heavy Industrial	0
Mixture of Above or Unknown	0
TOTAL MAJOR INFRASTRUCTURE:	0
Highways	0
Railways	0
Airports	0
Ports	0
Power Lines, Substations	0
Waste Water Treatment Plants	0
Water Fac., Other or Unknown	0
TOTAL MILITARY:	0
Residential	0
Commercial/Services	0
General Military	0
Hospitals	0
Communications	0
Airports	0
Open Lands	0
Other, Mixture or Unknown	0

	ACRES
TOTAL COMMERCIAL/SERVICES	
[excluding mixed use]:	47
Subtotal-Commercial:	47
Retail/Wholesale	0
Research/Office	0
Comm. Outdoor Recreation	0
Other, Mixture or Unknown	47
Subtotal-Education:	0
Educational Offices	0
Elementary/Secondary	0
Colleges/Universities	0
Stadium Facilities	0
University Housing	0
Subtotal-Hospitals and Rehabilitation Centers:	0
Trauma Center Hospitals	0
Community or Local Hospitals	0
Surgery Centers	0
State Prisons	0
State Mental Health Facilities	0
Psychiatric Facilities	0
Subtotal-Public Institutions:	0
Convention Centers	0
Sports Stadiums	0
Churches/Synagogues/Other	0
City Halls/County Administration	0
Local Jails	0
Local Police/Fire/Emergency	0
Other-Comm. Centers/Libraries	0
TOTAL URBAN OPEN:	30
Subtotal-Extensive Outdoor Recreation:	0
Golf Courses	0
Racetracks	0
Other	0
Cemeteries:	0
Parks:	0
Vacant--Cleared for Redevel.:	0
Vacant--Undeveloped:	17
Mixed Urban Open, Includ. Parks:	12

Source: Association of Bay Area Governments
November 1993

JURISDICTION: CDP-Boyes Hot Sprgs. COUNTY: Sonoma	TOTAL LAND (in acres): 808 1990 URBAN LAND (in acres): 578 NON-URBAN LAND (in acres): 230

NON-URBAN LAND IN 1990

	ACRES		ACRES
TOTAL AGRICULTURE:	151	TOTAL FOREST LAND:	3
Cropland and Pasture	20	Deciduous	0
Orchards/Groves/Vineyards	131	Evergreen	3
Greenhouses	0	Mixed Forest	0
Confined Feeding	0		
Farmsteads and Inactive	0	TOTAL SPARSELY VEGETATED:	0
		Beaches	0
TOTAL RANGELAND:	77	Other Sand	0
Herbaceous Range	0	Bare Rock	0
Shrub and Brush	77	Mines/Quarries	0
Mixed Range	0	Transitional--Landfills	0
		Transitional--Other	0
TOTAL WETLANDS [Based on U.S. Geological Survey Mapping]:	0	Transitional--Mixture	0
Forested	0	Mixed Sparsely Vegetated	0
Non-Forested	0		
Salt Evaporators	0		
Unknown	0		

Source: Association of Bay Area Governments
November 1993

JURISDICTION: City of Cloverdale COUNTY: Sonoma	TOTAL LAND (in acres): 1,549 1990 URBAN LAND (in acres): 744 NON-URBAN LAND (in acres): 806

URBAN LAND IN 1990

	ACRES
TOTAL RESIDENTIAL LAND	
[excluding mixed use]:	415
1 unit/2-5 acre lot	0
1-3 units/acre	138
Subtotal-More than 3 units/acre:	277
In Mobile Home Parks	0
In Other Areas	277
TOTAL MIXED RESIDENTIAL/ COMMERCIAL:	0
Within a Land Area	0
Within a Building	0
Mixture of Above or Unknown	0
TOTAL MIXED COMMERCIAL/ INDUSTRIAL:	0
TOTAL INDUSTRIAL	
[excluding mixed use]:	72
Light Industrial	0
Heavy Industrial	0
Mixture of Above or Unknown	72
TOTAL MAJOR INFRASTRUCTURE:	59
Highways	0
Railways	0
Airports	37
Ports	0
Power Lines, Substations	0
Waste Water Treatment Plants	22
Water Fac., Other or Unknown	0
TOTAL MILITARY:	0
Residential	0
Commercial/Services	0
General Military	0
Hospitals	0
Communications	0
Airports	0
Open Lands	0
Other, Mixture or Unknown	0

	ACRES
TOTAL COMMERCIAL/SERVICES	
[excluding mixed use]:	104
Subtotal-Commercial:	91
Retail/Wholesale	0
Research/Office	0
Comm. Outdoor Recreation	0
Other, Mixture or Unknown	91
Subtotal-Education:	10
Educational Offices	0
Elementary/Secondary	10
Colleges/Universities	0
Stadium Facilities	0
University Housing	0
Subtotal-Hospitals and Rehabilitation Centers:	0
Trauma Center Hospitals	0
Community or Local Hospitals	0
Surgery Centers	0
State Prisons	0
State Mental Health Facilities	0
Psychiatric Facilities	0
Subtotal-Public Institutions:	3
Convention Centers	0
Sports Stadiums	0
Churches/Synagogues/Other	0
City Halls/County Administration	3
Local Jails	0
Local Police/Fire/Emergency	0
Other-Comm. Centers/Libraries	0
TOTAL URBAN OPEN:	94
Subtotal-Extensive Outdoor Recreation:	0
Golf Courses	0
Racetracks	0
Other	0
Cemeteries:	0
Parks:	0
Vacant--Cleared for Redevel.:	0
Vacant--Undeveloped:	94
Mixed Urban Open, Includ. Parks:	0

Source: Association of Bay Area Governments
November 1993

JURISDICTION: City of Cloverdale COUNTY: Sonoma	TOTAL LAND (in acres): 1,549 1990 URBAN LAND (in acres): 744 NON-URBAN LAND (in acres): 806

NON-URBAN LAND IN 1990

	ACRES		ACRES
TOTAL AGRICULTURE:	556	TOTAL FOREST LAND:	183
Cropland and Pasture	5	Deciduous	25
Orchards/Groves/Vineyards	551	Evergreen	45
Greenhouses	0	Mixed Forest	114
Confined Feeding	0		
Farmsteads and Inactive	0	TOTAL SPARSELY VEGETATED:	0
		Beaches	0
TOTAL RANGELAND:	67	Other Sand	0
Herbaceous Range	67	Bare Rock	0
Shrub and Brush	0	Mines/Quarries	0
Mixed Range	0	Transitional--Landfills	0
		Transitional--Other	0
TOTAL WETLANDS [Based on U.S. Geological Survey Mapping]:	0	Transitional--Mixture	0
Forested	0	Mixed Sparsely Vegetated	0
Non-Forested	0		
Salt Evaporators	0		
Unknown	0		

Source: Association of Bay Area Governments
November 1993

JURISDICTION: City of Cotati	TOTAL LAND (in acres): 1,211
COUNTY: Sonoma	1990 URBAN LAND (in acres): 1,038
	NON-URBAN LAND (in acres): 173

URBAN LAND IN 1990

	ACRES
TOTAL RESIDENTIAL LAND	
[excluding mixed use]:	759
1 unit/2-5 acre lot	299
1-3 units/acre	0
Subtotal-More than 3 units/acre:	460
In Mobile Home Parks	35
In Other Areas	425
TOTAL MIXED RESIDENTIAL/ COMMERCIAL:	47
Within a Land Area	0
Within a Building	0
Mixture of Above or Unknown	47
TOTAL MIXED COMMERCIAL/ INDUSTRIAL:	17
TOTAL INDUSTRIAL	
[excluding mixed use]:	87
Light Industrial	59
Heavy Industrial	0
Mixture of Above or Unknown	27
TOTAL MAJOR INFRASTRUCTURE:	17
Highways	17
Railways	0
Airports	0
Ports	0
Power Lines, Substations	0
Waste Water Treatment Plants	0
Water Fac., Other or Unknown	0
TOTAL MILITARY:	0
Residential	0
Commercial/Services	0
General Military	0
Hospitals	0
Communications	0
Airports	0
Open Lands	0
Other, Mixture or Unknown	0

	ACRES
TOTAL COMMERCIAL/SERVICES	
[excluding mixed use]:	94
Subtotal-Commercial:	89
Retail/Wholesale	0
Research/Office	0
Comm. Outdoor Recreation	0
Other, Mixture or Unknown	89
Subtotal-Education:	3
Educational Offices	0
Elementary/Secondary	3
Colleges/Universities	0
Stadium Facilities	0
University Housing	0
Subtotal-Hospitals and Rehabilitation Centers:	0
Trauma Center Hospitals	0
Community or Local Hospitals	0
Surgery Centers	0
State Prisons	0
State Mental Health Facilities	0
Psychiatric Facilities	0
Subtotal-Public Institutions:	3
Convention Centers	0
Sports Stadiums	0
Churches/Synagogues/Other	0
City Halls/County Administration	3
Local Jails	0
Local Police/Fire/Emergency	0
Other-Comm. Centers/Libraries	0
TOTAL URBAN OPEN:	17
Subtotal-Extensive Outdoor Recreation:	0
Golf Courses	0
Racetracks	0
Other	0
Cemeteries:	0
Parks:	0
Vacant--Cleared for Redevel.:	0
Vacant--Undeveloped:	17
Mixed Urban Open, Includ. Parks:	0

Source: Association of Bay Area Governments
November 1993

JURISDICTION: City of Cotati COUNTY: Sonoma	TOTAL LAND (in acres): 1,211 1990 URBAN LAND (in acres): 1,038 NON-URBAN LAND (in acres): 173

NON-URBAN LAND IN 1990

	ACRES		ACRES
TOTAL AGRICULTURE:	173	TOTAL FOREST LAND:	0
Cropland and Pasture	171	Deciduous	0
Orchards/Groves/Vineyards	0	Evergreen	0
Greenhouses	0	Mixed Forest	0
Confined Feeding	3		
Farmsteads and Inactive	0	TOTAL SPARSELY VEGETATED:	0
		Beaches	0
TOTAL RANGELAND:	0	Other Sand	0
Herbaceous Range	0	Bare Rock	0
Shrub and Brush	0	Mines/Quarries	0
Mixed Range	0	Transitional--Landfills	0
		Transitional--Other	0
TOTAL WETLANDS [Based on U.S. Geological Survey Mapping]:	0	Transitional--Mixture	0
Forested	0	Mixed Sparsely Vegetated	0
Non-Forested	0		
Salt Evaporators	0		
Unknown	0		

Source: Association of Bay Area Governments
November 1993

JURISDICTION: CDP of El Verano COUNTY: Sonoma	TOTAL LAND (in acres): 731 1990 URBAN LAND (in acres): 680 NON-URBAN LAND (in acres): 52

URBAN LAND IN 1990

	ACRES
TOTAL RESIDENTIAL LAND	
[excluding mixed use]:	568
1 unit/2-5 acre lot	0
1-3 units/acre	25
Subtotal-More than 3 units/acre:	544
In Mobile Home Parks	5
In Other Areas	539
TOTAL MIXED RESIDENTIAL/ COMMERCIAL:	111
Within a Land Area	111
Within a Building	0
Mixture of Above or Unknown	0
TOTAL MIXED COMMERCIAL/ INDUSTRIAL:	0
TOTAL INDUSTRIAL	
[excluding mixed use]:	0
Light Industrial	0
Heavy Industrial	0
Mixture of Above or Unknown	0
TOTAL MAJOR INFRASTRUCTURE:	0
Highways	0
Railways	0
Airports	0
Ports	0
Power Lines, Substations	0
Waste Water Treatment Plants	0
Water Fac., Other or Unknown	0
TOTAL MILITARY:	0
Residential	0
Commercial/Services	0
General Military	0
Hospitals	0
Communications	0
Airports	0
Open Lands	0
Other, Mixture or Unknown	0

	ACRES
TOTAL COMMERCIAL/SERVICES	
[excluding mixed use]:	0
Subtotal-Commercial:	0
Retail/Wholesale	0
Research/Office	0
Comm. Outdoor Recreation	0
Other, Mixture or Unknown	0
Subtotal-Education:	0
Educational Offices	0
Elementary/Secondary	0
Colleges/Universities	0
Stadium Facilities	0
University Housing	0
Subtotal-Hospitals and Rehabilitation Centers:	0
Trauma Center Hospitals	0
Community or Local Hospitals	0
Surgery Centers	0
State Prisons	0
State Mental Health Facilities	0
Psychiatric Facilities	0
Subtotal-Public Institutions:	0
Convention Centers	0
Sports Stadiums	0
Churches/Synagogues/Other	0
City Halls/County Administration	0
Local Jails	0
Local Police/Fire/Emergency	0
Other-Comm. Centers/Libraries	0
TOTAL URBAN OPEN:	0
Subtotal-Extensive Outdoor Recreation:	0
Golf Courses	0
Racetracks	0
Other	0
Cemeteries:	0
Parks:	0
Vacant--Cleared for Redevel.:	0
Vacant--Undeveloped:	0
Mixed Urban Open, Includ. Parks:	0

Source: Association of Bay Area Governments
November 1993

JURISDICTION: CDP of El Verano COUNTY: Sonoma	TOTAL LAND (in acres): 731 1990 URBAN LAND (in acres): 680 NON-URBAN LAND (in acres): 52

NON-URBAN LAND IN 1990

	ACRES		ACRES
TOTAL AGRICULTURE:	52	TOTAL FOREST LAND:	0
Cropland and Pasture	37	Deciduous	0
Orchards/Groves/Vineyards	15	Evergreen	0
Greenhouses	0	Mixed Forest	0
Confined Feeding	0		
Farmsteads and Inactive	0	TOTAL SPARSELY VEGETATED:	0
		Beaches	0
TOTAL RANGELAND:	0	Other Sand	0
Herbaceous Range	0	Bare Rock	0
Shrub and Brush	0	Mines/Quarries	0
Mixed Range	0	Transitional--Landfills	0
		Transitional--Other	0
TOTAL WETLANDS [Based on U.S. Geological Survey Mapping]:	0	Transitional--Mixture	0
Forested	0	Mixed Sparsely Vegetated	0
Non-Forested	0		
Salt Evaporators	0		
Unknown	0		

Source: Association of Bay Area Governments
November 1993

JURISDICTION: CDP-Fetters Hot Sprg COUNTY: Sonoma	TOTAL LAND (in acres): 455 1990 URBAN LAND (in acres): 302 NON-URBAN LAND (in acres): 153

URBAN LAND IN 1990

	ACRES
TOTAL RESIDENTIAL LAND	
[excluding mixed use]:	257
1 unit/2-5 acre lot	0
1-3 units/acre	25
Subtotal-More than 3 units/acre:	232
In Mobile Home Parks	0
In Other Areas	232
TOTAL MIXED RESIDENTIAL/ COMMERCIAL:	0
Within a Land Area	0
Within a Building	0
Mixture of Above or Unknown	0
TOTAL MIXED COMMERCIAL/ INDUSTRIAL:	0
TOTAL INDUSTRIAL	
[excluding mixed use]:	0
Light Industrial	0
Heavy Industrial	0
Mixture of Above or Unknown	0
TOTAL MAJOR INFRASTRUCTURE:	0
Highways	0
Railways	0
Airports	0
Ports	0
Power Lines, Substations	0
Waste Water Treatment Plants	0
Water Fac., Other or Unknown	0
TOTAL MILITARY:	0
Residential	0
Commercial/Services	0
General Military	0
Hospitals	0
Communications	0
Airports	0
Open Lands	0
Other, Mixture or Unknown	0

	ACRES
TOTAL COMMERCIAL/SERVICES	
[excluding mixed use]:	45
Subtotal-Commercial:	35
Retail/Wholesale	0
Research/Office	0
Comm. Outdoor Recreation	0
Other, Mixture or Unknown	35
Subtotal-Education:	10
Educational Offices	0
Elementary/Secondary	10
Colleges/Universities	0
Stadium Facilities	0
University Housing	0
Subtotal-Hospitals and Rehabilitation Centers:	0
Trauma Center Hospitals	0
Community or Local Hospitals	0
Surgery Centers	0
State Prisons	0
State Mental Health Facilities	0
Psychiatric Facilities	0
Subtotal-Public Institutions:	0
Convention Centers	0
Sports Stadiums	0
Churches/Synagogues/Other	0
City Halls/County Administration	0
Local Jails	0
Local Police/Fire/Emergency	0
Other-Comm. Centers/Libraries	0
TOTAL URBAN OPEN:	0
Subtotal-Extensive Outdoor Recreation:	0
Golf Courses	0
Racetracks	0
Other	0
Cemeteries:	0
Parks:	0
Vacant--Cleared for Redevel.:	0
Vacant--Undeveloped:	0
Mixed Urban Open, Includ. Parks:	0

Source: Association of Bay Area Governments
November 1993

JURISDICTION: CDP-Fetters Hot Sprg COUNTY: Sonoma	TOTAL LAND (in acres): 455 1990 URBAN LAND (in acres): 302 NON-URBAN LAND (in acres): 153

NON-URBAN LAND IN 1990

	ACRES		ACRES
TOTAL AGRICULTURE:	0	TOTAL FOREST LAND:	0
Cropland and Pasture	0	Deciduous	0
Orchards/Groves/Vineyards	0	Evergreen	0
Greenhouses	0	Mixed Forest	0
Confined Feeding	0		
Farmsteads and Inactive	0	TOTAL SPARSELY VEGETATED:	0
		Beaches	0
TOTAL RANGELAND:	153	Other Sand	0
Herbaceous Range	0	Bare Rock	0
Shrub and Brush	153	Mines/Quarries	0
Mixed Range	0	Transitional--Landfills	0
		Transitional--Other	0
TOTAL WETLANDS [Based on U.S. Geological Survey Mapping]:	0	Transitional--Mixture	0
Forested	0	Mixed Sparsely Vegetated	0
Non-Forested	0		
Salt Evaporators	0		
Unknown	0		

Source: Association of Bay Area Governments
November 1993

JURISDICTION: CDP of Glen Ellen COUNTY: Sonoma	TOTAL LAND (in acres): 1,347 1990 URBAN LAND (in acres): 304 NON-URBAN LAND (in acres): 1,043

URBAN LAND IN 1990

	ACRES
TOTAL RESIDENTIAL LAND [excluding mixed use]:	232
1 unit/2-5 acre lot	0
1-3 units/acre	59
Subtotal-More than 3 units/acre:	173
In Mobile Home Parks	0
In Other Areas	173
TOTAL MIXED RESIDENTIAL/ COMMERCIAL:	0
Within a Land Area	0
Within a Building	0
Mixture of Above or Unknown	0
TOTAL MIXED COMMERCIAL/ INDUSTRIAL:	0
TOTAL INDUSTRIAL [excluding mixed use]:	0
Light Industrial	0
Heavy Industrial	0
Mixture of Above or Unknown	0
TOTAL MAJOR INFRASTRUCTURE:	0
Highways	0
Railways	0
Airports	0
Ports	0
Power Lines, Substations	0
Waste Water Treatment Plants	0
Water Fac., Other or Unknown	0
TOTAL MILITARY:	0
Residential	0
Commercial/Services	0
General Military	0
Hospitals	0
Communications	0
Airports	0
Open Lands	0
Other, Mixture or Unknown	0

	ACRES
TOTAL COMMERCIAL/SERVICES [excluding mixed use]:	22
Subtotal-Commercial:	22
Retail/Wholesale	0
Research/Office	0
Comm. Outdoor Recreation	0
Other, Mixture or Unknown	22
Subtotal-Education:	0
Educational Offices	0
Elementary/Secondary	0
Colleges/Universities	0
Stadium Facilities	0
University Housing	0
Subtotal-Hospitals and Rehabilitation Centers:	0
Trauma Center Hospitals	0
Community or Local Hospitals	0
Surgery Centers	0
State Prisons	0
State Mental Health Facilities	0
Psychiatric Facilities	0
Subtotal-Public Institutions:	0
Convention Centers	0
Sports Stadiums	0
Churches/Synagogues/Other	0
City Halls/County Administration	0
Local Jails	0
Local Police/Fire/Emergency	0
Other-Comm. Centers/Libraries	0
TOTAL URBAN OPEN:	49
Subtotal-Extensive Outdoor Recreation:	42
Golf Courses	0
Racetracks	0
Other	42
Cemeteries:	0
Parks:	0
Vacant--Cleared for Redevel.:	0
Vacant--Undeveloped:	7
Mixed Urban Open, Includ. Parks:	0

Source: Association of Bay Area Governments
November 1993

JURISDICTION: CDP of Glen Ellen COUNTY: Sonoma	TOTAL LAND (in acres): 1,347 1990 URBAN LAND (in acres): 304 NON-URBAN LAND (in acres): 1,043

NON-URBAN LAND IN 1990

	ACRES		ACRES
TOTAL AGRICULTURE:	287	TOTAL FOREST LAND:	756
Cropland and Pasture	277	Deciduous	0
Orchards/Groves/Vineyards	10	Evergreen	756
Greenhouses	0	Mixed Forest	0
Confined Feeding	0		
Farmsteads and Inactive	0	TOTAL SPARSELY VEGETATED:	0
		Beaches	0
TOTAL RANGELAND:	0	Other Sand	0
Herbaceous Range	0	Bare Rock	0
Shrub and Brush	0	Mines/Quarries	0
Mixed Range	0	Transitional--Landfills	0
		Transitional--Other	0
TOTAL WETLANDS [Based on		Transitional--Mixture	0
U.S. Geological Survey Mapping]:	0	Mixed Sparsely Vegetated	0
Forested	0		
Non-Forested	0		
Salt Evaporators	0		
Unknown	0		

Source: Association of Bay Area Governments
November 1993

JURISDICTION: CDP of Graton COUNTY: Sonoma	TOTAL LAND (in acres): 719 1990 URBAN LAND (in acres): 563 NON-URBAN LAND (in acres): 156

URBAN LAND IN 1990

	ACRES
TOTAL RESIDENTIAL LAND [excluding mixed use]:	447
1 unit/2-5 acre lot	0
1-3 units/acre	32
Subtotal-More than 3 units/acre:	415
In Mobile Home Parks	7
In Other Areas	408
TOTAL MIXED RESIDENTIAL/ COMMERCIAL:	64
Within a Land Area	0
Within a Building	0
Mixture of Above or Unknown	64
TOTAL MIXED COMMERCIAL/ INDUSTRIAL:	0
TOTAL INDUSTRIAL [excluding mixed use]:	20
Light Industrial	0
Heavy Industrial	0
Mixture of Above or Unknown	20
TOTAL MAJOR INFRASTRUCTURE:	0
Highways	0
Railways	0
Airports	0
Ports	0
Power Lines, Substations	0
Waste Water Treatment Plants	0
Water Fac., Other or Unknown	0
TOTAL MILITARY:	0
Residential	0
Commercial/Services	0
General Military	0
Hospitals	0
Communications	0
Airports	0
Open Lands	0
Other, Mixture or Unknown	0

	ACRES
TOTAL COMMERCIAL/SERVICES [excluding mixed use]:	5
Subtotal-Commercial:	0
Retail/Wholesale	0
Research/Office	0
Comm. Outdoor Recreation	0
Other, Mixture or Unknown	0
Subtotal-Education:	5
Educational Offices	0
Elementary/Secondary	5
Colleges/Universities	0
Stadium Facilities	0
University Housing	0
Subtotal-Hospitals and Rehabilitation Centers:	0
Trauma Center Hospitals	0
Community or Local Hospitals	0
Surgery Centers	0
State Prisons	0
State Mental Health Facilities	0
Psychiatric Facilities	0
Subtotal-Public Institutions:	0
Convention Centers	0
Sports Stadiums	0
Churches/Synagogues/Other	0
City Halls/County Administration	0
Local Jails	0
Local Police/Fire/Emergency	0
Other-Comm. Centers/Libraries	0
TOTAL URBAN OPEN:	27
Subtotal-Extensive Outdoor Recreation:	0
Golf Courses	0
Racetracks	0
Other	0
Cemeteries:	0
Parks:	0
Vacant--Cleared for Redevel.:	0
Vacant--Undeveloped:	27
Mixed Urban Open, Includ. Parks:	0

Source: Association of Bay Area Governments
November 1993

JURISDICTION: CDP of Graton COUNTY: Sonoma	TOTAL LAND (in acres): 719 1990 URBAN LAND (in acres): 563 NON-URBAN LAND (in acres): 156

NON-URBAN LAND IN 1990

	ACRES
TOTAL AGRICULTURE:	156
Cropland and Pasture	62
Orchards/Groves/Vineyards	94
Greenhouses	0
Confined Feeding	0
Farmsteads and Inactive	0
TOTAL RANGELAND:	0
Herbaceous Range	0
Shrub and Brush	0
Mixed Range	0
TOTAL WETLANDS [Based on U.S. Geological Survey Mapping]:	0
Forested	0
Non-Forested	0
Salt Evaporators	0
Unknown	0

	ACRES
TOTAL FOREST LAND:	0
Deciduous	0
Evergreen	0
Mixed Forest	0
TOTAL SPARSELY VEGETATED:	0
Beaches	0
Other Sand	0
Bare Rock	0
Mines/Quarries	0
Transitional--Landfills	0
Transitional--Other	0
Transitional--Mixture	0
Mixed Sparsely Vegetated	0

Source: Association of Bay Area Governments
November 1993

JURISDICTION: CDP of Guerneville COUNTY: Sonoma	TOTAL LAND (in acres): 1,035 1990 URBAN LAND (in acres): 588 NON-URBAN LAND (in acres): 447

URBAN LAND IN 1990

	ACRES
TOTAL RESIDENTIAL LAND [excluding mixed use]:	477
1 unit/2-5 acre lot	0
1-3 units/acre	67
Subtotal-More than 3 units/acre:	410
In Mobile Home Parks	0
In Other Areas	410
TOTAL MIXED RESIDENTIAL/ COMMERCIAL:	0
Within a Land Area	0
Within a Building	0
Mixture of Above or Unknown	0
TOTAL MIXED COMMERCIAL/ INDUSTRIAL:	0
TOTAL INDUSTRIAL [excluding mixed use]:	0
Light Industrial	0
Heavy Industrial	0
Mixture of Above or Unknown	0
TOTAL MAJOR INFRASTRUCTURE:	0
Highways	0
Railways	0
Airports	0
Ports	0
Power Lines, Substations	0
Waste Water Treatment Plants	0
Water Fac., Other or Unknown	0
TOTAL MILITARY:	0
Residential	0
Commercial/Services	0
General Military	0
Hospitals	0
Communications	0
Airports	0
Open Lands	0
Other, Mixture or Unknown	0

	ACRES
TOTAL COMMERCIAL/SERVICES [excluding mixed use]:	96
Subtotal-Commercial:	91
Retail/Wholesale	0
Research/Office	0
Comm. Outdoor Recreation	0
Other, Mixture or Unknown	91
Subtotal-Education:	3
Educational Offices	0
Elementary/Secondary	3
Colleges/Universities	0
Stadium Facilities	0
University Housing	0
Subtotal-Hospitals and Rehabilitation Centers:	0
Trauma Center Hospitals	0
Community or Local Hospitals	0
Surgery Centers	0
State Prisons	0
State Mental Health Facilities	0
Psychiatric Facilities	0
Subtotal-Public Institutions:	3
Convention Centers	0
Sports Stadiums	0
Churches/Synagogues/Other	3
City Halls/County Administration	0
Local Jails	0
Local Police/Fire/Emergency	0
Other-Comm. Centers/Libraries	0
TOTAL URBAN OPEN:	15
Subtotal-Extensive Outdoor Recreation:	0
Golf Courses	0
Racetracks	0
Other	0
Cemeteries:	0
Parks:	0
Vacant--Cleared for Redevel.:	0
Vacant--Undeveloped:	0
Mixed Urban Open, Includ. Parks:	15

Source: Association of Bay Area Governments
November 1993

JURISDICTION: CDP of Guerneville COUNTY: Sonoma	TOTAL LAND (in acres): 1,035 1990 URBAN LAND (in acres): 588 NON-URBAN LAND (in acres): 447

NON-URBAN LAND IN 1990

	ACRES		ACRES
TOTAL AGRICULTURE:	94	TOTAL FOREST LAND:	344
Cropland and Pasture	94	Deciduous	0
Orchards/Groves/Vineyards	0	Evergreen	344
Greenhouses	0	Mixed Forest	0
Confined Feeding	0		
Farmsteads and Inactive	0	TOTAL SPARSELY VEGETATED:	0
		Beaches	0
TOTAL RANGELAND:	10	Other Sand	0
Herbaceous Range	0	Bare Rock	0
Shrub and Brush	10	Mines/Quarries	0
Mixed Range	0	Transitional--Landfills	0
		Transitional--Other	0
TOTAL WETLANDS [Based on U.S. Geological Survey Mapping]:	0	Transitional--Mixture	0
Forested	0	Mixed Sparsely Vegetated	0
Non-Forested	0		
Salt Evaporators	0		
Unknown	0		

Source: Association of Bay Area Governments
November 1993

JURISDICTION: City of Healdsburg COUNTY: Sonoma	TOTAL LAND (in acres): 2,253 1990 URBAN LAND (in acres): 1,739 NON-URBAN LAND (in acres): 514

URBAN LAND IN 1990

	ACRES
TOTAL RESIDENTIAL LAND [excluding mixed use]:	978
1 unit/2-5 acre lot	151
1-3 units/acre	57
Subtotal-More than 3 units/acre:	771
In Mobile Home Parks	15
In Other Areas	756
TOTAL MIXED RESIDENTIAL/ COMMERCIAL:	0
Within a Land Area	0
Within a Building	0
Mixture of Above or Unknown	0
TOTAL MIXED COMMERCIAL/ INDUSTRIAL:	0
TOTAL INDUSTRIAL [excluding mixed use]:	314
Light Industrial	0
Heavy Industrial	0
Mixture of Above or Unknown	314
TOTAL MAJOR INFRASTRUCTURE:	57
Highways	32
Railways	0
Airports	25
Ports	0
Power Lines, Substations	0
Waste Water Treatment Plants	0
Water Fac., Other or Unknown	0
TOTAL MILITARY:	0
Residential	0
Commercial/Services	0
General Military	0
Hospitals	0
Communications	0
Airports	0
Open Lands	0
Other, Mixture or Unknown	0

	ACRES
TOTAL COMMERCIAL/SERVICES [excluding mixed use]:	220
Subtotal-Commercial:	156
Retail/Wholesale	0
Research/Office	0
Comm. Outdoor Recreation	0
Other, Mixture or Unknown	156
Subtotal-Education:	47
Educational Offices	0
Elementary/Secondary	47
Colleges/Universities	0
Stadium Facilities	0
University Housing	0
Subtotal-Hospitals and Rehabilitation Centers:	15
Trauma Center Hospitals	0
Community or Local Hospitals	15
Surgery Centers	0
State Prisons	0
State Mental Health Facilities	0
Psychiatric Facilities	0
Subtotal-Public Institutions:	3
Convention Centers	0
Sports Stadiums	0
Churches/Synagogues/Other	0
City Halls/County Administration	3
Local Jails	0
Local Police/Fire/Emergency	0
Other-Comm. Centers/Libraries	0
TOTAL URBAN OPEN:	171
Subtotal-Extensive Outdoor Recreation:	0
Golf Courses	0
Racetracks	0
Other	0
Cemeteries:	15
Parks:	0
Vacant--Cleared for Redevel.:	0
Vacant--Undeveloped:	121
Mixed Urban Open, Includ. Parks:	35

Source: Association of Bay Area Governments
November 1993

JURISDICTION: City of Healdsburg COUNTY: Sonoma	TOTAL LAND (in acres): 2,253 1990 URBAN LAND (in acres): 1,739 NON-URBAN LAND (in acres): 514

NON-URBAN LAND IN 1990

	ACRES		ACRES
TOTAL AGRICULTURE:	163	TOTAL FOREST LAND:	279
Cropland and Pasture	30	Deciduous	0
Orchards/Groves/Vineyards	133	Evergreen	279
Greenhouses	0	Mixed Forest	0
Confined Feeding	0		
Farmsteads and Inactive	0	TOTAL SPARSELY VEGETATED:	62
		Beaches	0
TOTAL RANGELAND:	10	Other Sand	0
Herbaceous Range	10	Bare Rock	0
Shrub and Brush	0	Mines/Quarries	62
Mixed Range	0	Transitional--Landfills	0
		Transitional--Other	0
TOTAL WETLANDS [Based on		Transitional--Mixture	0
U.S. Geological Survey Mapping]:	0	Mixed Sparsely Vegetated	0
Forested	0		
Non-Forested	0		
Salt Evaporators	0		
Unknown	0		

Source: Association of Bay Area Governments
November 1993

JURISDICTION: CDP of Monte Rio COUNTY: Sonoma	TOTAL LAND (in acres): 1,078 1990 URBAN LAND (in acres): 366 NON-URBAN LAND (in acres): 712

URBAN LAND IN 1990

	ACRES
TOTAL RESIDENTIAL LAND [excluding mixed use]:	351
1 unit/2-5 acre lot	0
1-3 units/acre	10
Subtotal-More than 3 units/acre:	341
In Mobile Home Parks	0
In Other Areas	341
TOTAL MIXED RESIDENTIAL/ COMMERCIAL:	0
Within a Land Area	0
Within a Building	0
Mixture of Above or Unknown	0
TOTAL MIXED COMMERCIAL/ INDUSTRIAL:	0
TOTAL INDUSTRIAL [excluding mixed use]:	0
Light Industrial	0
Heavy Industrial	0
Mixture of Above or Unknown	0
TOTAL MAJOR INFRASTRUCTURE:	0
Highways	0
Railways	0
Airports	0
Ports	0
Power Lines, Substations	0
Waste Water Treatment Plants	0
Water Fac., Other or Unknown	0
TOTAL MILITARY:	0
Residential	0
Commercial/Services	0
General Military	0
Hospitals	0
Communications	0
Airports	0
Open Lands	0
Other, Mixture or Unknown	0

	ACRES
TOTAL COMMERCIAL/SERVICES [excluding mixed use]:	12
Subtotal-Commercial:	12
Retail/Wholesale	0
Research/Office	0
Comm. Outdoor Recreation	0
Other, Mixture or Unknown	12
Subtotal-Education:	0
Educational Offices	0
Elementary/Secondary	0
Colleges/Universities	0
Stadium Facilities	0
University Housing	0
Subtotal-Hospitals and Rehabilitation Centers:	0
Trauma Center Hospitals	0
Community or Local Hospitals	0
Surgery Centers	0
State Prisons	0
State Mental Health Facilities	0
Psychiatric Facilities	0
Subtotal-Public Institutions:	0
Convention Centers	0
Sports Stadiums	0
Churches/Synagogues/Other	0
City Halls/County Administration	0
Local Jails	0
Local Police/Fire/Emergency	0
Other-Comm. Centers/Libraries	0
TOTAL URBAN OPEN:	3
Subtotal-Extensive Outdoor Recreation:	3
Golf Courses	0
Racetracks	0
Other	3
Cemeteries:	0
Parks:	0
Vacant--Cleared for Redevel.:	0
Vacant--Undeveloped:	0
Mixed Urban Open, Includ. Parks:	0

Source: Association of Bay Area Governments
November 1993

JURISDICTION: CDP of Monte Rio COUNTY: Sonoma	TOTAL LAND (in acres): 1,078 1990 URBAN LAND (in acres): 366 NON-URBAN LAND (in acres): 712

NON-URBAN LAND IN 1990

	ACRES		ACRES
TOTAL AGRICULTURE:	0	TOTAL FOREST LAND:	675
Cropland and Pasture	0	Deciduous	0
Orchards/Groves/Vineyards	0	Evergreen	675
Greenhouses	0	Mixed Forest	0
Confined Feeding	0		
Farmsteads and Inactive	0	TOTAL SPARSELY VEGETATED:	0
		Beaches	0
TOTAL RANGELAND:	0	Other Sand	0
Herbaceous Range	0	Bare Rock	0
Shrub and Brush	0	Mines/Quarries	0
Mixed Range	0	Transitional--Landfills	0
		Transitional--Other	0
TOTAL WETLANDS [Based on U.S. Geological Survey Mapping]:	37	Transitional--Mixture	0
Forested	0	Mixed Sparsely Vegetated	0
Non-Forested	0		
Salt Evaporators	0		
Unknown	37		

Source: Association of Bay Area Governments
November 1993

JURISDICTION: City of Petaluma	TOTAL LAND (in acres): 7,500
COUNTY: Sonoma	1990 URBAN LAND (in acres): 5,397
	NON-URBAN LAND (in acres): 2,103

URBAN LAND IN 1990

	ACRES
TOTAL RESIDENTIAL LAND [excluding mixed use]:	3,363
1 unit/2-5 acre lot	10
1-3 units/acre	25
Subtotal-More than 3 units/acre:	3,328
In Mobile Home Parks	119
In Other Areas	3,210
TOTAL MIXED RESIDENTIAL/ COMMERCIAL:	22
Within a Land Area	22
Within a Building	0
Mixture of Above or Unknown	0
TOTAL MIXED COMMERCIAL/ INDUSTRIAL:	17
TOTAL INDUSTRIAL [excluding mixed use]:	551
Light Industrial	420
Heavy Industrial	87
Mixture of Above or Unknown	45
TOTAL MAJOR INFRASTRUCTURE:	371
Highways	45
Railways	22
Airports	30
Ports	0
Power Lines, Substations	0
Waste Water Treatment Plants	264
Water Fac., Other or Unknown	10
TOTAL MILITARY:	0
Residential	0
Commercial/Services	0
General Military	0
Hospitals	0
Communications	0
Airports	0
Open Lands	0
Other, Mixture or Unknown	0

	ACRES
TOTAL COMMERCIAL/SERVICES [excluding mixed use]:	667
Subtotal-Commercial:	425
Retail/Wholesale	101
Research/Office	17
Comm. Outdoor Recreation	22
Other, Mixture or Unknown	284
Subtotal-Education:	190
Educational Offices	3
Elementary/Secondary	188
Colleges/Universities	0
Stadium Facilities	0
University Housing	0
Subtotal-Hospitals and Rehabilitation Centers:	25
Trauma Center Hospitals	0
Community or Local Hospitals	25
Surgery Centers	0
State Prisons	0
State Mental Health Facilities	0
Psychiatric Facilities	0
Subtotal-Public Institutions:	27
Convention Centers	0
Sports Stadiums	0
Churches/Synagogues/Other	12
City Halls/County Administration	3
Local Jails	0
Local Police/Fire/Emergency	3
Other-Comm. Centers/Libraries	10
TOTAL URBAN OPEN:	405
Subtotal-Extensive Outdoor Recreation:	74
Golf Courses	0
Racetracks	0
Other	74
Cemeteries:	3
Parks:	74
Vacant--Cleared for Redevel.:	84
Vacant--Undeveloped:	146
Mixed Urban Open, Includ. Parks:	25

Source: Association of Bay Area Governments
November 1993

JURISDICTION: City of Petaluma COUNTY: Sonoma	TOTAL LAND (in acres): 7,500 1990 URBAN LAND (in acres): 5,397 NON-URBAN LAND (in acres): 2,103

NON-URBAN LAND IN 1990

	ACRES		ACRES
TOTAL AGRICULTURE:	1,606	TOTAL FOREST LAND:	67
Cropland and Pasture	1,606	Deciduous	0
Orchards/Groves/Vineyards	0	Evergreen	67
Greenhouses	0	Mixed Forest	0
Confined Feeding	0		
Farmsteads and Inactive	0	TOTAL SPARSELY VEGETATED:	124
		Beaches	0
TOTAL RANGELAND:	171	Other Sand	0
Herbaceous Range	133	Bare Rock	0
Shrub and Brush	0	Mines/Quarries	0
Mixed Range	37	Transitional--Landfills	0
		Transitional--Other	0
TOTAL WETLANDS [Based on U.S. Geological Survey Mapping]:	136	Transitional--Mixture	0
Forested	0	Mixed Sparsely Vegetated	124
Non-Forested	133		
Salt Evaporators	0		
Unknown	3		

Source: Association of Bay Area Governments
November 1993

JURISDICTION: City of Rohnert Park COUNTY: Sonoma	TOTAL LAND (in acres): 3,788 1990 URBAN LAND (in acres): 3,393 NON-URBAN LAND (in acres): 395

URBAN LAND IN 1990

	ACRES
TOTAL RESIDENTIAL LAND [excluding mixed use]:	2,179
1 unit/2-5 acre lot	0
1-3 units/acre	10
Subtotal-More than 3 units/acre:	2,170
In Mobile Home Parks	99
In Other Areas	2,071
TOTAL MIXED RESIDENTIAL/ COMMERCIAL:	5
Within a Land Area	0
Within a Building	0
Mixture of Above or Unknown	5
TOTAL MIXED COMMERCIAL/ INDUSTRIAL:	356
TOTAL INDUSTRIAL [excluding mixed use]:	82
Light Industrial	82
Heavy Industrial	0
Mixture of Above or Unknown	0
TOTAL MAJOR INFRASTRUCTURE:	37
Highways	37
Railways	0
Airports	0
Ports	0
Power Lines, Substations	0
Waste Water Treatment Plants	0
Water Fac., Other or Unknown	0
TOTAL MILITARY:	0
Residential	0
Commercial/Services	0
General Military	0
Hospitals	0
Communications	0
Airports	0
Open Lands	0
Other, Mixture or Unknown	0

	ACRES
TOTAL COMMERCIAL/SERVICES [excluding mixed use]:	316
Subtotal-Commercial:	205
Retail/Wholesale	0
Research/Office	0
Comm. Outdoor Recreation	0
Other, Mixture or Unknown	205
Subtotal-Education:	101
Educational Offices	0
Elementary/Secondary	101
Colleges/Universities	0
Stadium Facilities	0
University Housing	0
Subtotal-Hospitals and Rehabilitation Centers:	0
Trauma Center Hospitals	0
Community or Local Hospitals	0
Surgery Centers	0
State Prisons	0
State Mental Health Facilities	0
Psychiatric Facilities	0
Subtotal-Public Institutions:	10
Convention Centers	0
Sports Stadiums	0
Churches/Synagogues/Other	5
City Halls/County Administration	3
Local Jails	0
Local Police/Fire/Emergency	0
Other-Comm. Centers/Libraries	3
TOTAL URBAN OPEN:	418
Subtotal-Extensive Outdoor Recreation:	319
Golf Courses	319
Racetracks	0
Other	0
Cemeteries:	0
Parks:	45
Vacant--Cleared for Redevel.:	0
Vacant--Undeveloped:	7
Mixed Urban Open, Includ. Parks:	47

Source: Association of Bay Area Governments
November 1993

JURISDICTION: City of Rohnert Park COUNTY: Sonoma	TOTAL LAND (in acres): 3,788 1990 URBAN LAND (in acres): 3,393 NON-URBAN LAND (in acres): 395

NON-URBAN LAND IN 1990

	ACRES		ACRES
TOTAL AGRICULTURE:	395	TOTAL FOREST LAND:	0
Cropland and Pasture	395	Deciduous	0
Orchards/Groves/Vineyards	0	Evergreen	0
Greenhouses	0	Mixed Forest	0
Confined Feeding	0		
Farmsteads and Inactive	0	TOTAL SPARSELY VEGETATED:	0
		Beaches	0
TOTAL RANGELAND:	0	Other Sand	0
Herbaceous Range	0	Bare Rock	0
Shrub and Brush	0	Mines/Quarries	0
Mixed Range	0	Transitional--Landfills	0
		Transitional--Other	0
TOTAL WETLANDS [Based on U.S. Geological Survey Mapping]:	0	Transitional--Mixture	0
Forested	0	Mixed Sparsely Vegetated	0
Non-Forested	0		
Salt Evaporators	0		
Unknown	0		

Source: Association of Bay Area Governments
November 1993

JURISDICTION: CDP of Roseland COUNTY: Sonoma	TOTAL LAND (in acres): 1,040 1990 URBAN LAND (in acres): 1,003 NON-URBAN LAND (in acres): 37

URBAN LAND IN 1990

	ACRES
TOTAL RESIDENTIAL LAND	
[excluding mixed use]:	813
1 unit/2-5 acre lot	0
1-3 units/acre	131
Subtotal-More than 3 units/acre:	682
In Mobile Home Parks	0
In Other Areas	682
TOTAL MIXED RESIDENTIAL/ COMMERCIAL:	0
Within a Land Area	0
Within a Building	0
Mixture of Above or Unknown	0
TOTAL MIXED COMMERCIAL/ INDUSTRIAL:	148
TOTAL INDUSTRIAL	
[excluding mixed use]:	7
Light Industrial	0
Heavy Industrial	0
Mixture of Above or Unknown	7
TOTAL MAJOR INFRASTRUCTURE:	0
Highways	0
Railways	0
Airports	0
Ports	0
Power Lines, Substations	0
Waste Water Treatment Plants	0
Water Fac., Other or Unknown	0
TOTAL MILITARY:	0
Residential	0
Commercial/Services	0
General Military	0
Hospitals	0
Communications	0
Airports	0
Open Lands	0
Other, Mixture or Unknown	0

	ACRES
TOTAL COMMERCIAL/SERVICES	
[excluding mixed use]:	32
Subtotal-Commercial:	10
Retail/Wholesale	0
Research/Office	0
Comm. Outdoor Recreation	0
Other, Mixture or Unknown	10
Subtotal-Education:	22
Educational Offices	0
Elementary/Secondary	22
Colleges/Universities	0
Stadium Facilities	0
University Housing	0
Subtotal-Hospitals and Rehabilitation Centers:	0
Trauma Center Hospitals	0
Community or Local Hospitals	0
Surgery Centers	0
State Prisons	0
State Mental Health Facilities	0
Psychiatric Facilities	0
Subtotal-Public Institutions:	0
Convention Centers	0
Sports Stadiums	0
Churches/Synagogues/Other	0
City Halls/County Administration	0
Local Jails	0
Local Police/Fire/Emergency	0
Other-Comm. Centers/Libraries	0
TOTAL URBAN OPEN:	3
Subtotal-Extensive Outdoor Recreation:	0
Golf Courses	0
Racetracks	0
Other	0
Cemeteries:	0
Parks:	0
Vacant--Cleared for Redevel.:	0
Vacant--Undeveloped:	3
Mixed Urban Open, Includ. Parks:	0

Source: Association of Bay Area Governments
November 1993

JURISDICTION: CDP of Roseland COUNTY: Sonoma	TOTAL LAND (in acres): 1,040 1990 URBAN LAND (in acres): 1,003 NON-URBAN LAND (in acres): 37

NON-URBAN LAND IN 1990

	ACRES		ACRES
TOTAL AGRICULTURE:	32	TOTAL FOREST LAND:	0
Cropland and Pasture	3	Deciduous	0
Orchards/Groves/Vineyards	30	Evergreen	0
Greenhouses	0	Mixed Forest	0
Confined Feeding	0		
Farmsteads and Inactive	0	TOTAL SPARSELY VEGETATED:	0
		Beaches	0
TOTAL RANGELAND:	5	Other Sand	0
Herbaceous Range	5	Bare Rock	0
Shrub and Brush	0	Mines/Quarries	0
Mixed Range	0	Transitional--Landfills	0
		Transitional--Other	0
TOTAL WETLANDS [Based on U.S. Geological Survey Mapping]:	0	Transitional--Mixture	0
Forested	0	Mixed Sparsely Vegetated	0
Non-Forested	0		
Salt Evaporators	0		
Unknown	0		

Source: Association of Bay Area Governments
November 1993

JURISDICTION: City of Santa Rosa COUNTY: Sonoma	TOTAL LAND (in acres): 21,330 1990 URBAN LAND (in acres): 15,229 NON-URBAN LAND (in acres): 6,101

URBAN LAND IN 1990

	ACRES
TOTAL RESIDENTIAL LAND [excluding mixed use]:	11,238
1 unit/2-5 acre lot	0
1-3 units/acre	828
Subtotal-More than 3 units/acre:	10,410
In Mobile Home Parks	156
In Other Areas	10,255
TOTAL MIXED RESIDENTIAL/ COMMERCIAL:	64
Within a Land Area	0
Within a Building	0
Mixture of Above or Unknown	64
TOTAL MIXED COMMERCIAL/ INDUSTRIAL:	462
TOTAL INDUSTRIAL [excluding mixed use]:	418
Light Industrial	0
Heavy Industrial	3
Mixture of Above or Unknown	415
TOTAL MAJOR INFRASTRUCTURE:	134
Highways	37
Railways	0
Airports	0
Ports	0
Power Lines, Substations	0
Waste Water Treatment Plants	96
Water Fac., Other or Unknown	0
TOTAL MILITARY:	0
Residential	0
Commercial/Services	0
General Military	0
Hospitals	0
Communications	0
Airports	0
Open Lands	0
Other, Mixture or Unknown	0

	ACRES
TOTAL COMMERCIAL/SERVICES [excluding mixed use]:	2,135
Subtotal-Commercial:	1,344
Retail/Wholesale	30
Research/Office	0
Comm. Outdoor Recreation	163
Other, Mixture or Unknown	1,152
Subtotal-Education:	509
Educational Offices	5
Elementary/Secondary	420
Colleges/Universities	84
Stadium Facilities	0
University Housing	0
Subtotal-Hospitals and Rehabilitation Centers:	173
Trauma Center Hospitals	0
Community or Local Hospitals	91
Surgery Centers	5
State Prisons	0
State Mental Health Facilities	77
Psychiatric Facilities	0
Subtotal-Public Institutions:	109
Convention Centers	0
Sports Stadiums	0
Churches/Synagogues/Other	0
City Halls/County Administration	37
Local Jails	22
Local Police/Fire/Emergency	10
Other-Comm. Centers/Libraries	40
TOTAL URBAN OPEN:	778
Subtotal-Extensive Outdoor Recreation:	173
Golf Courses	173
Racetracks	0
Other	0
Cemeteries:	40
Parks:	22
Vacant--Cleared for Redevel.:	0
Vacant--Undeveloped:	225
Mixed Urban Open, Includ. Parks:	319

Source: Association of Bay Area Governments
November 1993

JURISDICTION: City of Santa Rosa COUNTY: Sonoma	TOTAL LAND (in acres): 21,330 1990 URBAN LAND (in acres): 15,229 NON-URBAN LAND (in acres): 6,101

NON-URBAN LAND IN 1990

	ACRES		ACRES
TOTAL AGRICULTURE:	2,992	TOTAL FOREST LAND:	1,438
Cropland and Pasture	2,562	Deciduous	0
Orchards/Groves/Vineyards	381	Evergreen	1,438
Greenhouses	0	Mixed Forest	0
Confined Feeding	0		
Farmsteads and Inactive	49	TOTAL SPARSELY VEGETATED:	5
		Beaches	0
TOTAL RANGELAND:	1,517	Other Sand	0
Herbaceous Range	492	Bare Rock	0
Shrub and Brush	833	Mines/Quarries	0
Mixed Range	193	Transitional--Landfills	0
		Transitional--Other	0
TOTAL WETLANDS [Based on U.S. Geological Survey Mapping]:	148	Transitional--Mixture	5
Forested	0	Mixed Sparsely Vegetated	0
Non-Forested	0		
Salt Evaporators	0		
Unknown	148		

Source: Association of Bay Area Governments
November 1993

JURISDICTION: City of Sebastopol COUNTY: Sonoma	TOTAL LAND (in acres): 1,142 1990 URBAN LAND (in acres): 1,102 NON-URBAN LAND (in acres): 40

URBAN LAND IN 1990

	ACRES
TOTAL RESIDENTIAL LAND	
[excluding mixed use]:	803
1 unit/2-5 acre lot	0
1-3 units/acre	7
Subtotal-More than 3 units/acre:	796
In Mobile Home Parks	17
In Other Areas	778
TOTAL MIXED RESIDENTIAL/ COMMERCIAL:	69
Within a Land Area	69
Within a Building	0
Mixture of Above or Unknown	0
TOTAL MIXED COMMERCIAL/ INDUSTRIAL:	37
TOTAL INDUSTRIAL	
[excluding mixed use]:	0
Light Industrial	0
Heavy Industrial	0
Mixture of Above or Unknown	0
TOTAL MAJOR INFRASTRUCTURE:	0
Highways	0
Railways	0
Airports	0
Ports	0
Power Lines, Substations	0
Waste Water Treatment Plants	0
Water Fac., Other or Unknown	0
TOTAL MILITARY:	0
Residential	0
Commercial/Services	0
General Military	0
Hospitals	0
Communications	0
Airports	0
Open Lands	0
Other, Mixture or Unknown	0

	ACRES
TOTAL COMMERCIAL/SERVICES	
[excluding mixed use]:	92
Subtotal-Commercial:	47
Retail/Wholesale	5
Research/Office	0
Comm. Outdoor Recreation	0
Other, Mixture or Unknown	42
Subtotal-Education:	37
Educational Offices	0
Elementary/Secondary	37
Colleges/Universities	0
Stadium Facilities	0
University Housing	0
Subtotal-Hospitals and Rehabilitation Centers:	5
Trauma Center Hospitals	0
Community or Local Hospitals	3
Surgery Centers	3
State Prisons	0
State Mental Health Facilities	0
Psychiatric Facilities	0
Subtotal-Public Institutions:	3
Convention Centers	0
Sports Stadiums	0
Churches/Synagogues/Other	0
City Halls/County Administration	3
Local Jails	0
Local Police/Fire/Emergency	0
Other-Comm. Centers/Libraries	0
TOTAL URBAN OPEN:	101
Subtotal-Extensive Outdoor Recreation:	0
Golf Courses	0
Racetracks	0
Other	0
Cemeteries:	0
Parks:	10
Vacant--Cleared for Redevel.:	0
Vacant--Undeveloped:	91
Mixed Urban Open, Includ. Parks:	0

Source: Association of Bay Area Governments
November 1993

JURISDICTION: City of Sebastopol COUNTY: Sonoma	TOTAL LAND (in acres): 1,142 1990 URBAN LAND (in acres): 1,102 NON-URBAN LAND (in acres): 40

NON-URBAN LAND IN 1990

	ACRES		ACRES
TOTAL AGRICULTURE:	40	TOTAL FOREST LAND:	0
Cropland and Pasture	40	Deciduous	0
Orchards/Groves/Vineyards	0	Evergreen	0
Greenhouses	0	Mixed Forest	0
Confined Feeding	0		
Farmsteads and Inactive	0	TOTAL SPARSELY VEGETATED:	0
		Beaches	0
TOTAL RANGELAND:	0	Other Sand	0
Herbaceous Range	0	Bare Rock	0
Shrub and Brush	0	Mines/Quarries	0
Mixed Range	0	Transitional--Landfills	0
		Transitional--Other	0
TOTAL WETLANDS [Based on		Transitional--Mixture	0
U.S. Geological Survey Mapping]:	0	Mixed Sparsely Vegetated	0
Forested	0		
Non-Forested	0		
Salt Evaporators	0		
Unknown	0		

Source: Association of Bay Area Governments
November 1993

JURISDICTION: City of Sonoma	TOTAL LAND (in acres): 1,433
COUNTY: Sonoma	1990 URBAN LAND (in acres): 1,241
	NON-URBAN LAND (in acres): 193

URBAN LAND IN 1990

	ACRES
TOTAL RESIDENTIAL LAND	
[excluding mixed use]:	1,043
1 unit/2-5 acre lot	0
1-3 units/acre	49
Subtotal-More than 3 units/acre:	993
In Mobile Home Parks	54
In Other Areas	939
TOTAL MIXED RESIDENTIAL/ COMMERCIAL:	25
Within a Land Area	25
Within a Building	0
Mixture of Above or Unknown	0
TOTAL MIXED COMMERCIAL/ INDUSTRIAL:	7
TOTAL INDUSTRIAL	
[excluding mixed use]:	0
Light Industrial	0
Heavy Industrial	0
Mixture of Above or Unknown	0
TOTAL MAJOR INFRASTRUCTURE:	0
Highways	0
Railways	0
Airports	0
Ports	0
Power Lines, Substations	0
Waste Water Treatment Plants	0
Water Fac., Other or Unknown	0
TOTAL MILITARY:	0
Residential	0
Commercial/Services	0
General Military	0
Hospitals	0
Communications	0
Airports	0
Open Lands	0
Other, Mixture or Unknown	0

	ACRES
TOTAL COMMERCIAL/SERVICES	
[excluding mixed use]:	131
Subtotal-Commercial:	84
Retail/Wholesale	42
Research/Office	0
Comm. Outdoor Recreation	0
Other, Mixture or Unknown	42
Subtotal-Education:	40
Educational Offices	0
Elementary/Secondary	40
Colleges/Universities	0
Stadium Facilities	0
University Housing	0
Subtotal-Hospitals and Rehabilitation Centers:	3
Trauma Center Hospitals	0
Community or Local Hospitals	3
Surgery Centers	0
State Prisons	0
State Mental Health Facilities	0
Psychiatric Facilities	0
Subtotal-Public Institutions:	5
Convention Centers	0
Sports Stadiums	0
Churches/Synagogues/Other	0
City Halls/County Administration	3
Local Jails	0
Local Police/Fire/Emergency	3
Other-Comm. Centers/Libraries	0
TOTAL URBAN OPEN:	35
Subtotal-Extensive Outdoor Recreation:	0
Golf Courses	0
Racetracks	0
Other	0
Cemeteries:	0
Parks:	0
Vacant--Cleared for Redevel.:	0
Vacant--Undeveloped:	35
Mixed Urban Open, Includ. Parks:	0

Source: Association of Bay Area Governments
November 1993

JURISDICTION: City of Sonoma COUNTY: Sonoma	TOTAL LAND (in acres): 1,433 1990 URBAN LAND (in acres): 1,241 NON-URBAN LAND (in acres): 193

NON-URBAN LAND IN 1990

	ACRES		ACRES
TOTAL AGRICULTURE:	111	TOTAL FOREST LAND:	0
Cropland and Pasture	0	Deciduous	0
Orchards/Groves/Vineyards	106	Evergreen	0
Greenhouses	0	Mixed Forest	0
Confined Feeding	0		
Farmsteads and Inactive	5	TOTAL SPARSELY VEGETATED:	0
		Beaches	0
TOTAL RANGELAND:	82	Other Sand	0
Herbaceous Range	0	Bare Rock	0
Shrub and Brush	82	Mines/Quarries	0
Mixed Range	0	Transitional--Landfills	0
		Transitional--Other	0
TOTAL WETLANDS [Based on U.S. Geological Survey Mapping]:	0	Transitional--Mixture	0
Forested	0	Mixed Sparsely Vegetated	0
Non-Forested	0		
Salt Evaporators	0		
Unknown	0		

Source: Association of Bay Area Governments
November 1993